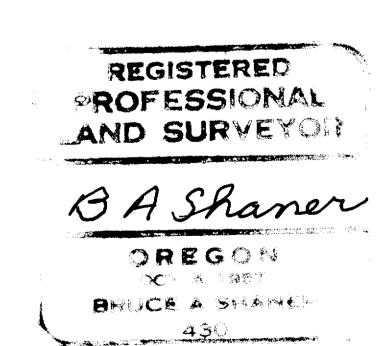


CERTIFICATE OF SURVEYOR

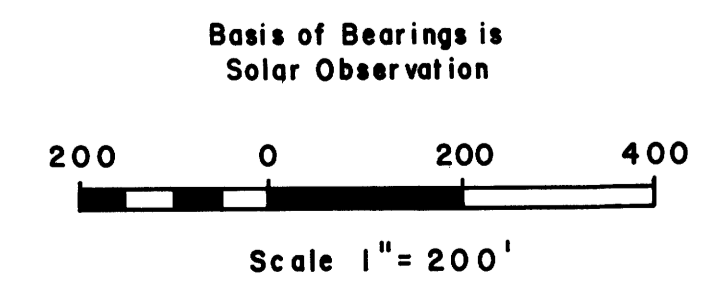

I, Bruce A. Shaner, registered land surveyor in the State of Oregon, hereby certify that this plot and the notes hereon or attached, are a correct representation of a survey we performed during April, thru July, 1980, for the U.S. Forest Service in accordance with the statutes of the State of Oregon and with the articles of the contract.

B.A. Shaner
 Bruce A. Shaner
 Registered Land Surveyor
 Oregon License 430



NARRATIVE

Section 23 was subdivided as per map for the purpose of setting property corners and marking property lines. A Franko 20" theodolite and a "Mic 1" EDM was used. The exterior corners of the Section were found to be as set by the U.S.B.L.M. Dependent Resurvey of August, 1963 and as approved November, 1964, were accepted & used for this survey. The section was originally surveyed by the U.S.G.L.O. (Dennis Hathorn) in 1858.



LEGEND

- Corner found
- Corner set
- Corner computed, not set
- True line marked with posted signs & painted blazes
- Line traversed
- Line computed, not run
- Line marked with painted blazes only

**TILLER LAND SURVEY NO. 36 OF
 SEC. 23, T 30S, R 2W, W. M.,
 DOUGLAS COUNTY, OREGON**

(Contract No. 53-04H1-9-7462N)
 For: Tiller Ranger District, Umpqua National Forest & Roseburg Lumber Company
 By: Shaner Engineering, Inc.
 P.O. Box 1430
 Roseburg, Oregon 97470
 July, 1980