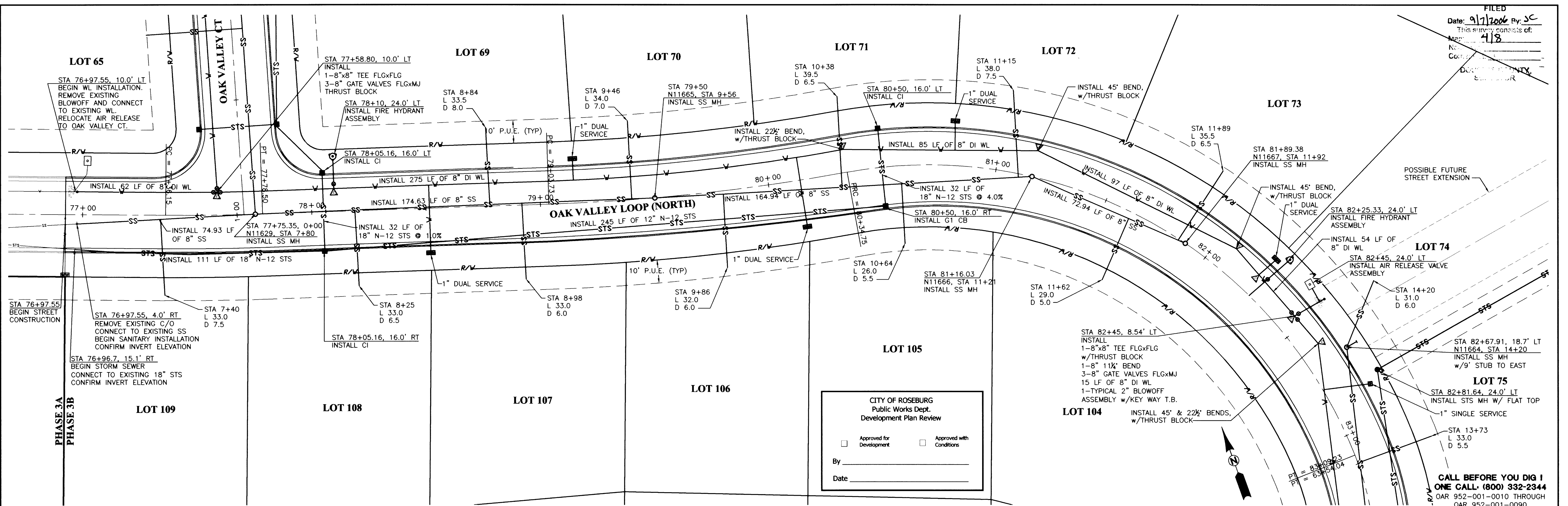


FILED
 Date: 9/7/2006 By: JC
 This survey consists of:
 MAP NO. 418
 COUNTY: DOUGLAS COUNTY
 SURVEYOR: [Signature]

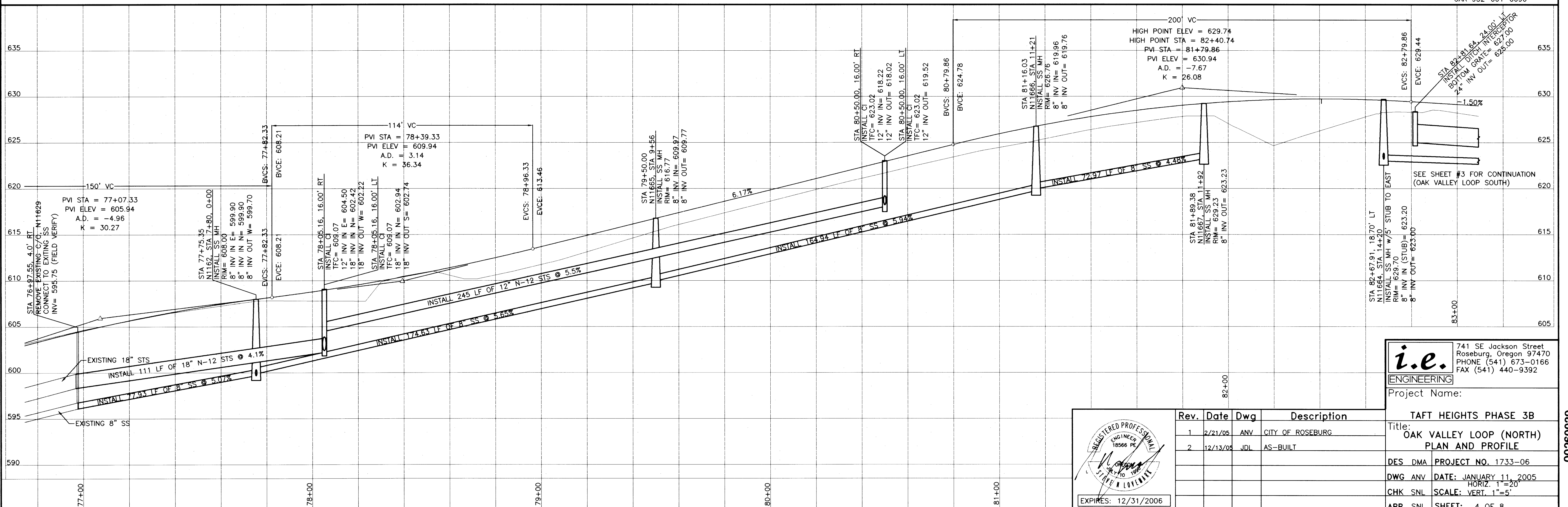


CITY OF ROSEBURG
 Public Works Dept.
 Development Plan Review


Approved for Development Approved with Conditions

By: _____
 Date: _____

CALL BEFORE YOU DIG!
 ONE CALL: (800) 332-2344
 OAR 952-001-0010 THROUGH
 OAR 952-001-0090



i.e.
 ENGINEERING
 741 SE Jackson Street
 Roseburg, Oregon 97470
 PHONE (541) 673-0166
 FAX (541) 440-9392



Rev.	Date	Dwg	Description
1	2/21/05	ANV	CITY OF ROSEBURG
2	12/13/05	JDL	AS-BUILT

Project Name: TAFT HEIGHTS PHASE 3B
 Title: OAK VALLEY LOOP (NORTH) PLAN AND PROFILE
 DES DMA PROJECT NO. 1733-06
 DWG ANV DATE: JANUARY 11, 2005
 CHK SNL SCALE: HORIZ. 1"=20'
 APP SNL SHEET: 4 OF 8

Co. Rd. # 908A & 908B MP. 0.26 - 0.39 DE-NOT-DUPLEXED

CO RD #908A & 908B

00260039

84