AS-BUILT PLANS

REVISED MAY 23, 1997

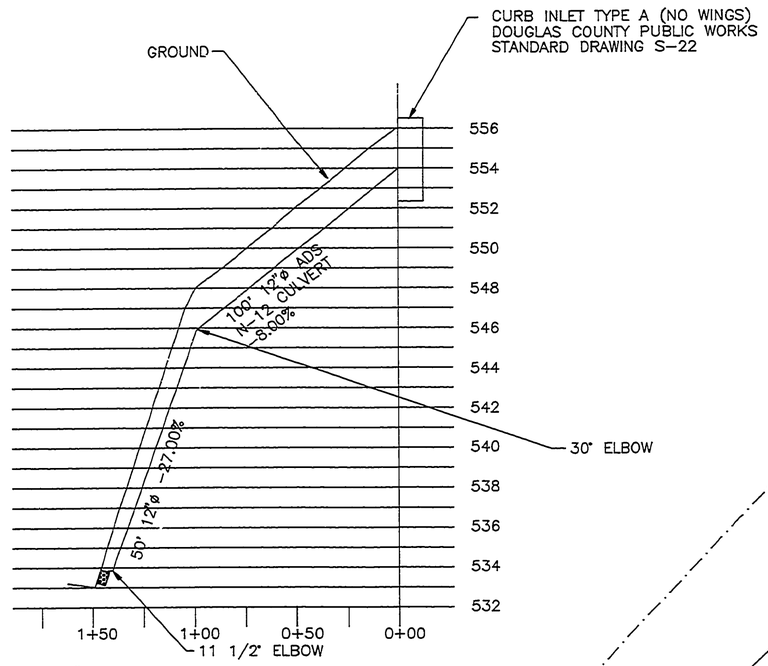

END 12"ø STORM SEWER APPROXIMATELY 2 FT ABOVE DRAINAGE DITCH. CUT END OF PIPE FLUSH WITH FACE OF CUT BANK. PLACE LOOSE 6" MINUS RIP RAP BELOW STORM SEWER PIPE AND BIND WITH HIGH SLUMP CONCRETE. THIS IS FOR ENERGY DISSIPATION TO PREVENT EROSION IN THE DRAINAGE DITCH.

STORM SEWER PROFILE
SCALE: HOR 1" = 50'
VERT 1" = 5'

TYPICAL ADS STORM SEWER TRENCH CONSTRUCTION

NO SCALE

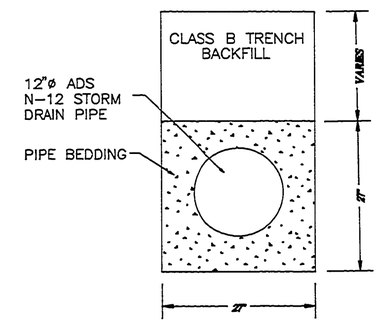

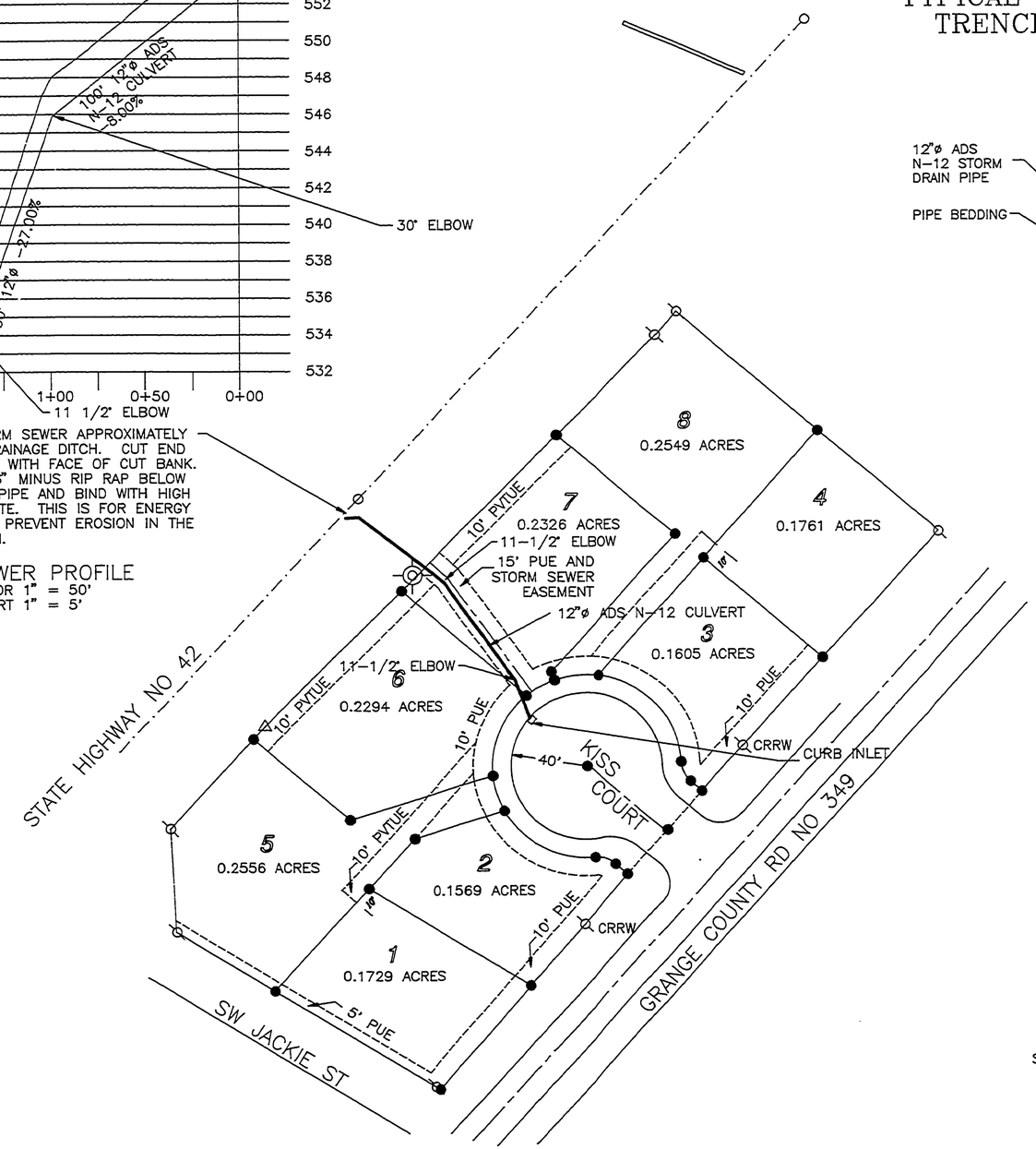

SCALE: 1 IN = 50 FT

FILED
Date: 9-23-97 By: JP
This survey consists of:
Map: Co. Rd. # 401
Narrative:
Corner Rpt:
DOUGLAS COUNTY SURVEYOR

PLANS PREPARED BY
MAURICE E FARR
PROFESSIONAL ENGINEER
1960 SW BURDETTE DRIVE
ROSEBURG, OR 97470
PH (541)679-6598

REGISTERED PROFESSIONAL ENGINEER 5188 OREGON JULY 10, 1984 MAURICE E FARR
EXPIRES 12-31-97

K.I.S.-GRANGE SUBDIVISION
GRANGE ROAD
ROSEBURG, OR

STORM SEWER DETAILS

AUGUST 1997

SHEET 6 OF 6

RD401SEW

CO. RD. #401 (84)

CO. RD. #401

CO RD # 401 MP 0.00 - 0.02 Storm Sewer RD401SEW