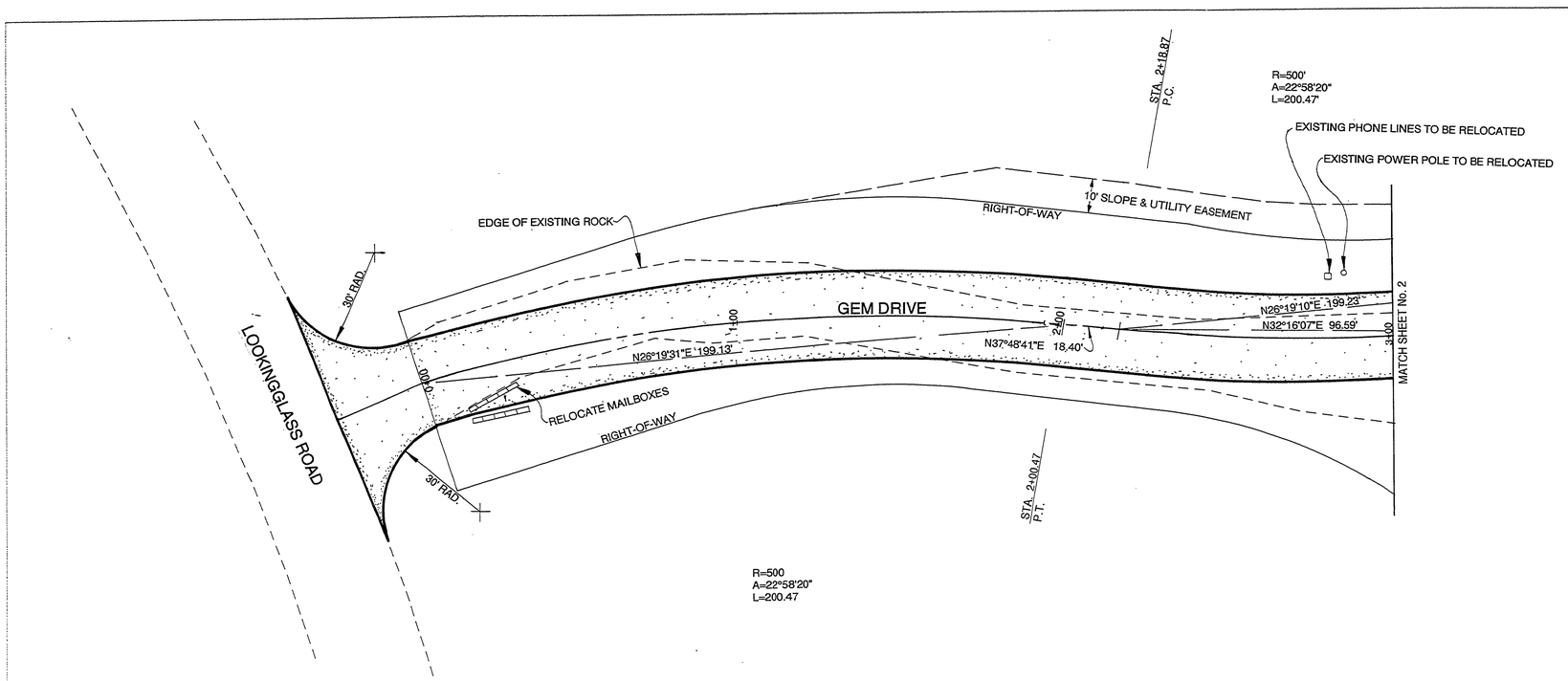

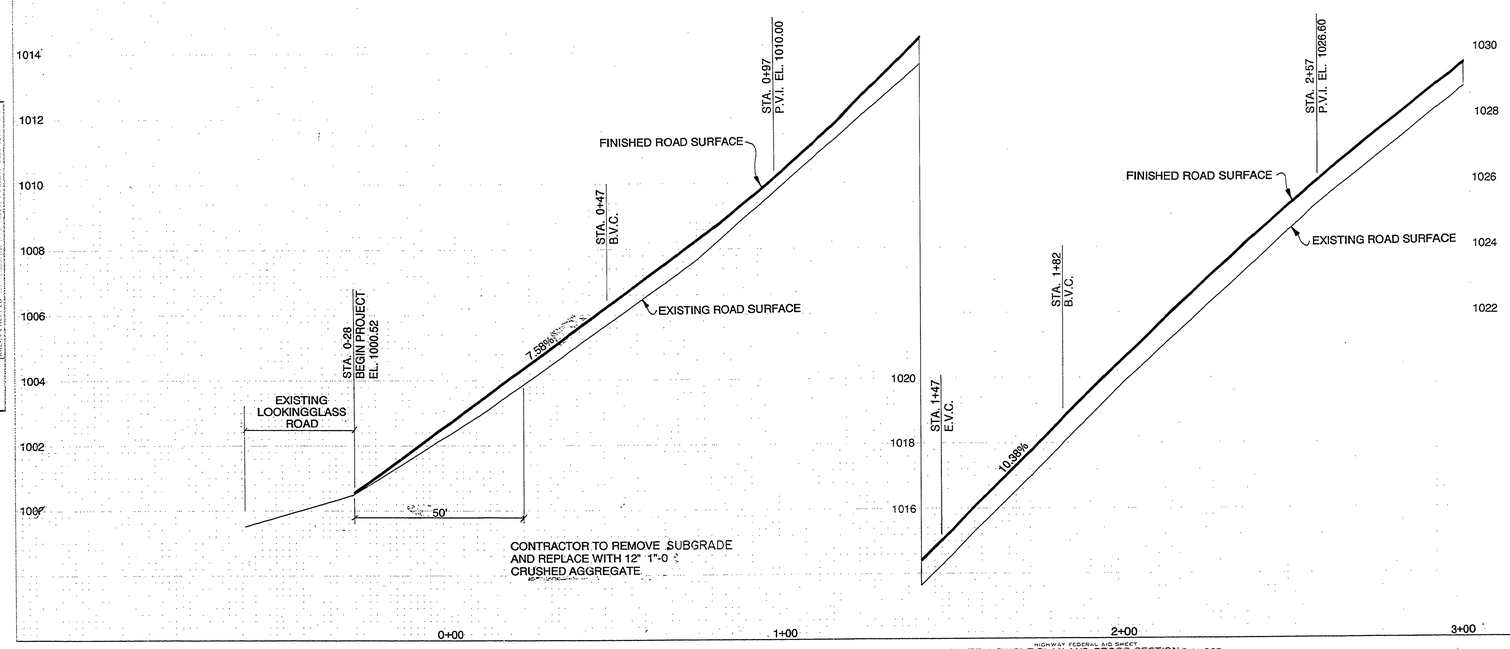

GENERAL NOTES

1. The 1990 edition of the Standard Specifications for Public Works Construction prepared by the American Public Works Association Oregon Chapter will be considered the Standard Specifications with the exception of Division 1 and all measurement and payment sections.
2. The contractor shall replace any and all survey monuments which are affected by the construction. All monuments will be reset by a licensed land surveyor.
3. Locations shown on engineering drawings are approximate. The exact location will be staked in the field by the engineer. Contractor to give 7 days notice to engineer for stakes.
4. The contractor shall notify all affected utility companies for locations of mainline and service line locations prior to digging. Utilities which are damaged and were marked properly will be repaired by the contractor at his cost. Utilities which are damaged by the contractor that were unmarked or improperly marked will be paid for by the owner of the affected utility. Contractor to contact "ONE-CALL" at least 48 hours prior to construction at 673-6676.

GENERAL STREET IMPROVEMENT NOTES

1. All street improvement work shall be in conformance with the latest version of Douglas County Public Works Department Design Standards and Standard Drawings. In cases of conflict the Douglas County Standards shall take precedence over the Standard Specifications.
2. All asphalt pavement shall be "C" mix meeting Oregon State Highway Department standards.

FILED
Date: 12-4-97 By: JP
This survey consists of:
Map: ____
Narrative: ____
Corner Rpt: ____
DOUGLAS COUNTY SURVEYOR

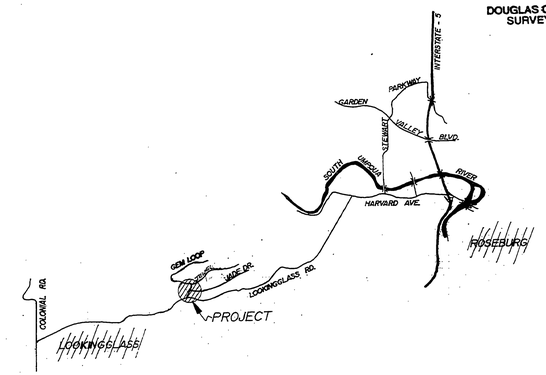

VICINITY MAP
N.T.S.

Rev.	Date	Description

REGISTERED PROFESSIONAL ENGINEER 11,201 OREGON JULY 17, 1981 MIKE A. PARKER

I.E. ENGINEERING
1205 S.E. Court Street
Roseburg, Oregon 97470
PHONE (503) 673-0166
FAX (503) 440-9392

Project Name: GEM DRIVE IMPROVEMENTS

Title: PLAN & PROFILE

DES	QK	PROJECT NO.:	105 - 06
DWG	MR	DATE:	3 - 25 - 92
CHK	MP	SCALE:	1" = 20'H. 1" = 2'V.
APP		SHEET	1 OF 3

00000006

FINAL SURVEY — SURVEYED / PLOTTED / TEMPLATE / AREAS / AREAS CHECKED — NOTE BOOK / NO. — BY — DATE

ORIGINAL SURVEY — SURVEYED / PLOTTED / TEMPLATE / AREAS / AREAS CHECKED — NOTE BOOK / NO. — BY — DATE

HIGHWAY FEDERAL AID SHEET
PLATE 4-SINGLE PLAN AND CROSS SECTION-FULL DOT
STEZONE
PRINTED IN U.S.A.

County Rd 398

00000006 CO. RD. NO. 398.