

DOUGLAS COUNTY, OREGON

RIGHT-OF-WAY PLANS

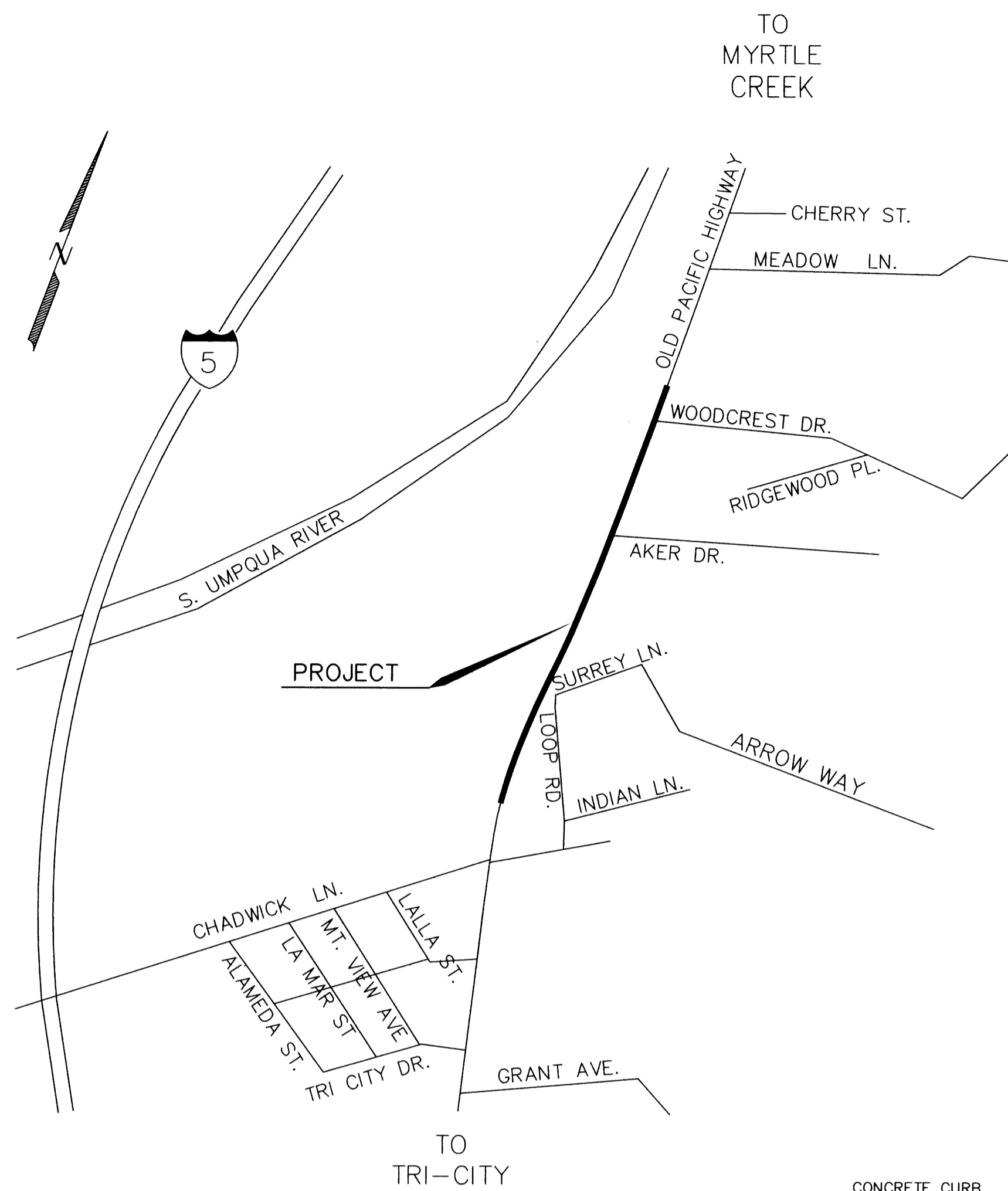
FOR

OLD PACIFIC HIGHWAY COUNTY ROAD #386

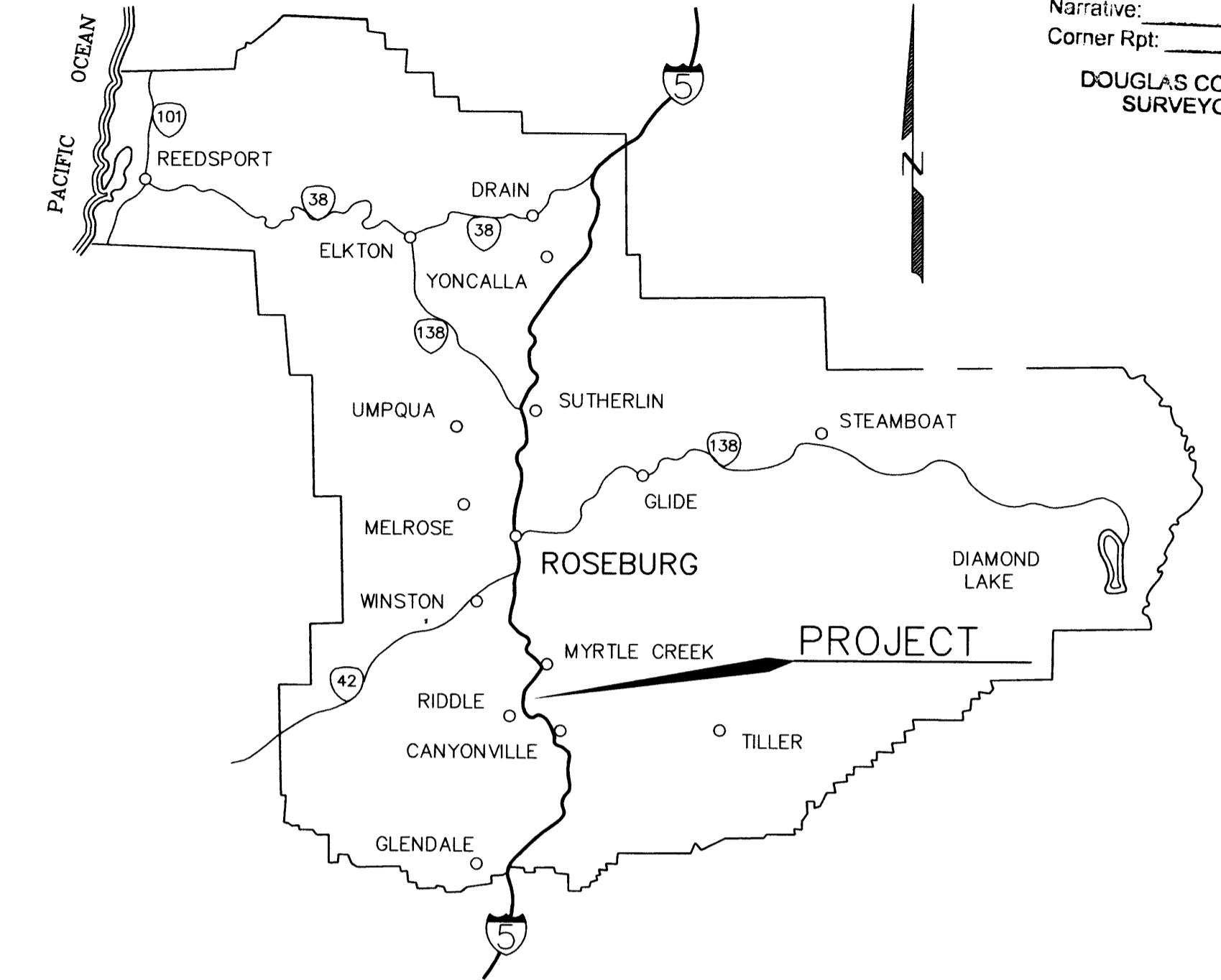
M.P. 3.47 TO M.P. 4.19

CONSTRUCTED 2004

FILED
Date: 2/28/2008 By: JP
This survey consists of:
Map: _____
Narrative: _____
Corner Rpt: _____
DOUGLAS COUNTY
SURVEYOR



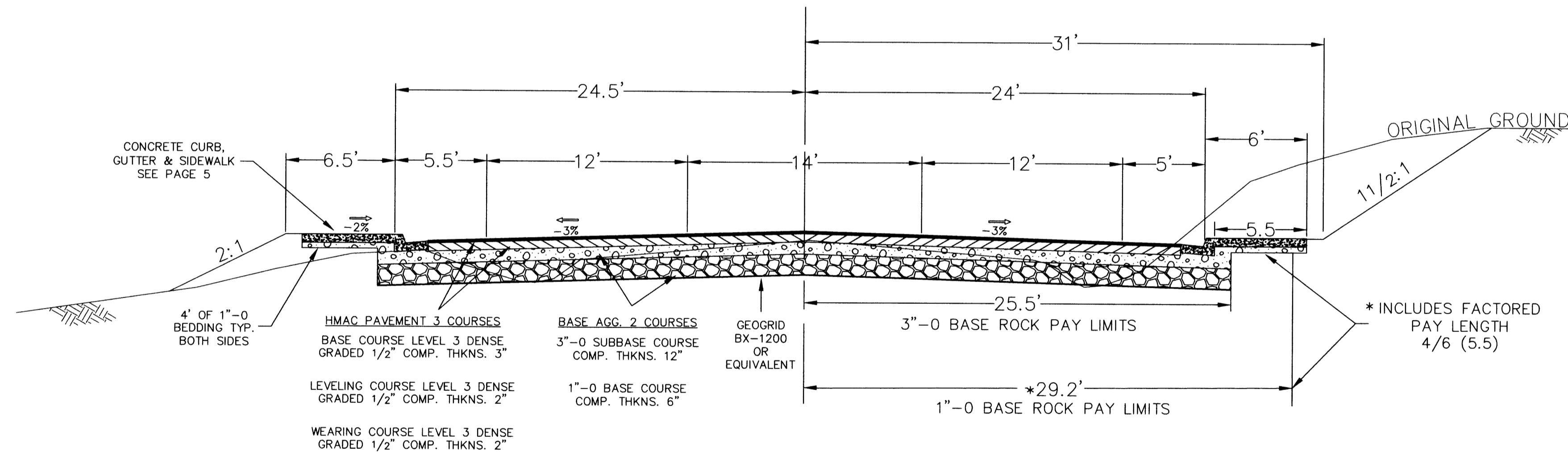
LOCATION MAP



DOUGLAS COUNTY MAP

TYPICAL SECTION

STA. 349+00 THRU 381+75



NARRATIVE

The purpose of this survey is to monument previously acquired right-of-way for Old Pacific Highway (County Road #386). The old right-of-way location was determined from the centerline of the existing County Road #386, Oregon State Hwy. Dept. roll map 3B-11-8 and surveys of record M11-41, M12-10, M52-67, M54-5, M55-11, M77-38, M80-15, M98-21, M116-6, CS 51/81, South Umpqua River Tracts V8, P45, Edgewood Park V12, P49, Woodcrest Subdivision V13, P11, filed in the Surveyors office of Douglas County Oregon. The old right-of-way width was determined from Road Record Volume 8 Pages 369-372, filed in the Clerks office of Douglas County Oregon.

Bearings shown herein are grid bearings based on the Oregon State Plane Coordinate System (OCS), South Zone, NAD 27, using the following control stations, Douglas County Surveyor's stations "CHEV" and "PTS-28"

Distances and stations shown herein are horizontal ground distances. Coordinates shown are on a local datum plane (LDP) which represents horizontal ground distances. To convert local coordinates to Oregon State Plane coordinates South Zone, NAD 27, add 400,000 to the northings and add 1,000,000 to the eastings then multiply by a grid factor of 0.99986858, which includes scale and sea level factors.

REGISTERED
PROFESSIONAL
LAND SURVEYOR
Donald G. Beeroft Jr.
OREGON
JULY 25, 1991
DONALD G. BEEROFT JR.
2490
EXPIRES 12-31-09

REVISIONS			DOUGLAS COUNTY PUBLIC WORKS DEPARTMENT RECONSTRUCTION OF OLD PACIFIC HIGHWAY (STATE 99) COUNTY ROAD #386 M.P. 3.47 TO M.P. 4.19	
DESIGN	CHECKED	REVIEW	DIRECTOR APPROVAL	DIRECTOR
<i>RLH</i>			ROBERT G. PAUL P.E., L.S.	ROBERT G. PAUL P.E., L.S.
DIVISION APPROVAL			DATE	SHEET NO.
			12/2007	SHEET 1 OF 6

Co. Rd # 386

CO RD 386

R386CV4