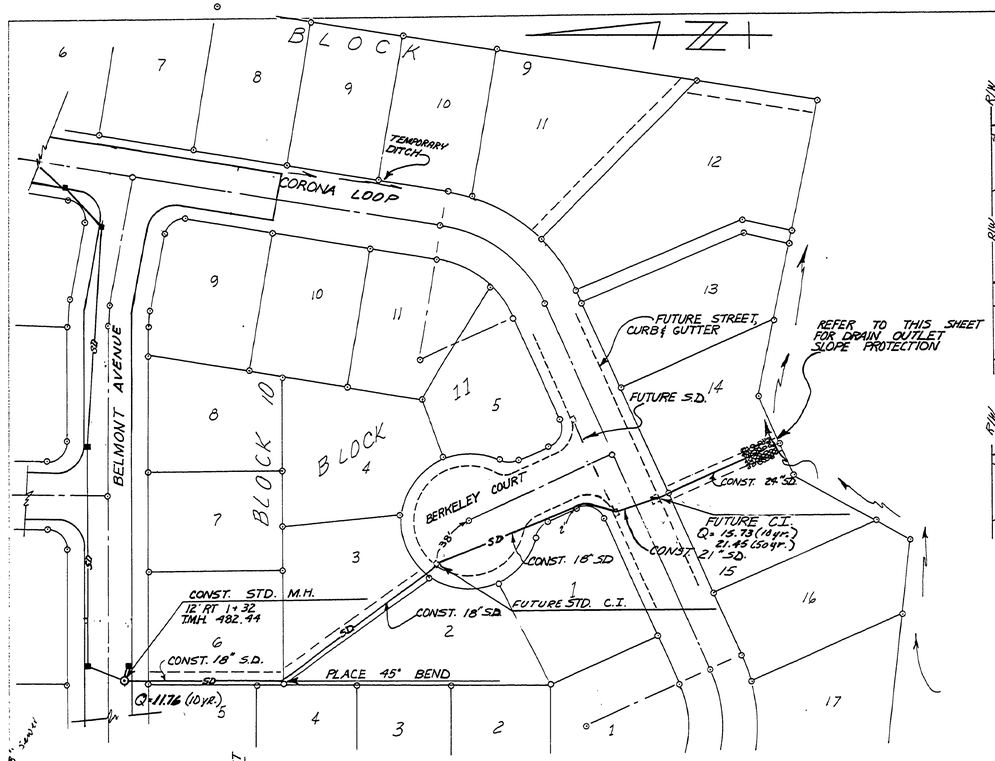

TYPICAL SECTIONS

SCALE: 1"=5'

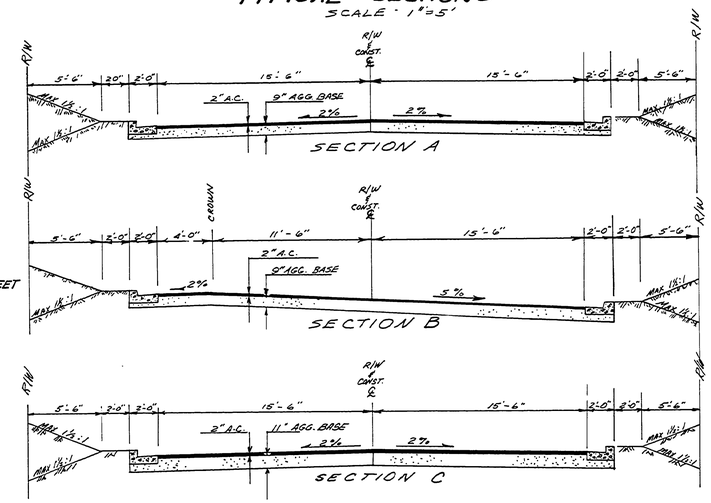

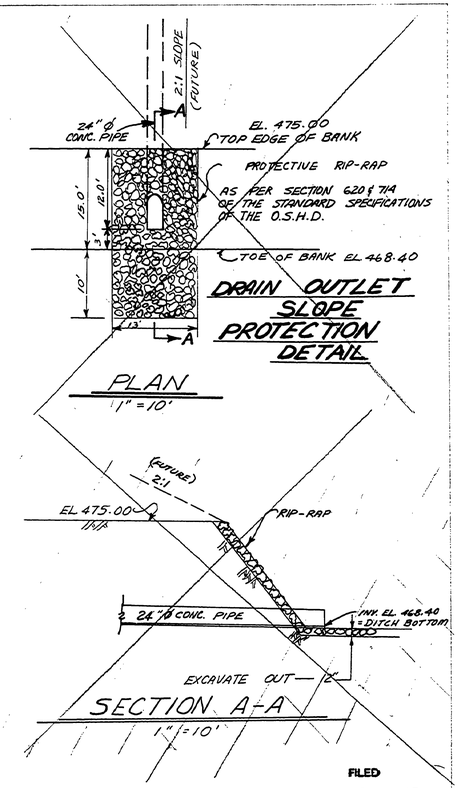

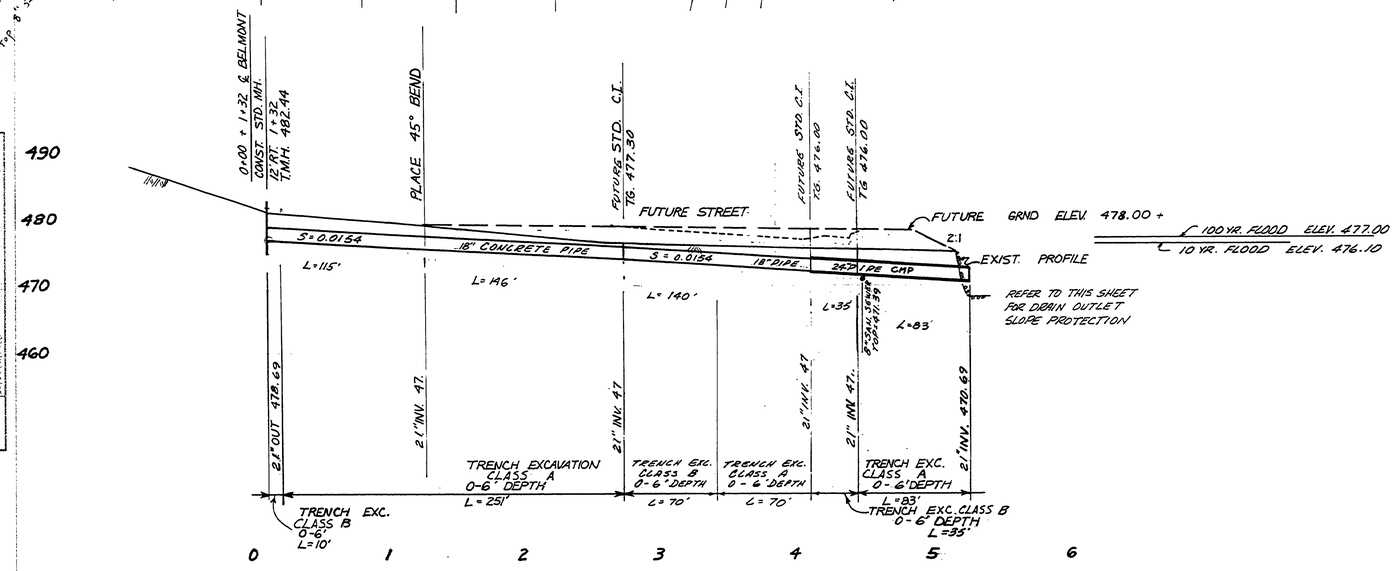

FILED
Date: 2-10-97 By: JP
This survey consists of:
Map:
Narrative:
Corner Rpt:
DOUGLAS COUNTY SURVEYOR

REGISTERED PROFESSIONAL ENGINEER 9524 OREGON December 2, 1977 MARVIN L. THORNE

ALPHA AND OMEGA ENGINEERS

HOWARD BURDETTE
SANTA MARIA ESTATES PHASE I
STREETS AND STORM DRAINS

NO	DATE	REVISION	BY	APPD.
	12-1-80	RECORD DWG	DRW	MLT

DES. H.D.J. DR. M.D.H. CHK. MLT APPD. MLT

SHEET 9 OF 10
PROJ. # 16.0300
DATE JUNE '79
SCALE: HORIZ. 1"=50' VERT. 1"=10'
DWG. NO. 16-3

RD378011

PLATE 4-SINGLE PLAN AND CROSS SECTION-FULL DOT
HIGHWAY FEDERAL AID SHEET
TELEDYNE
PRINTED IN U.S.A.