


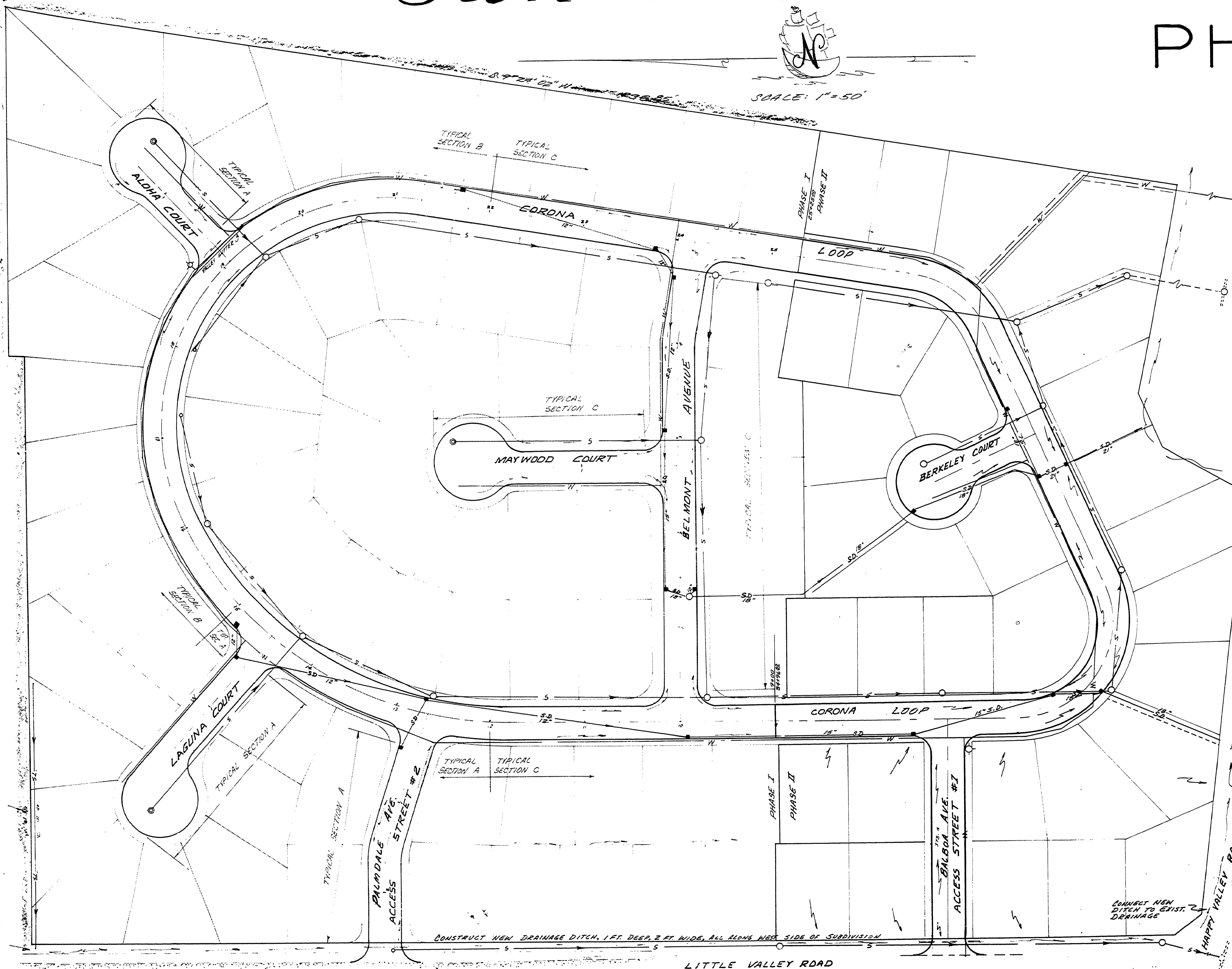
Santa Maria Estates

PHASE II

FILED
 Date: 2-10-97, By: JP
 This survey consists of:
 Map:
 Narrative:
 Corner Rpt:
 DOUGLAS COUNTY
 SURVEYOR



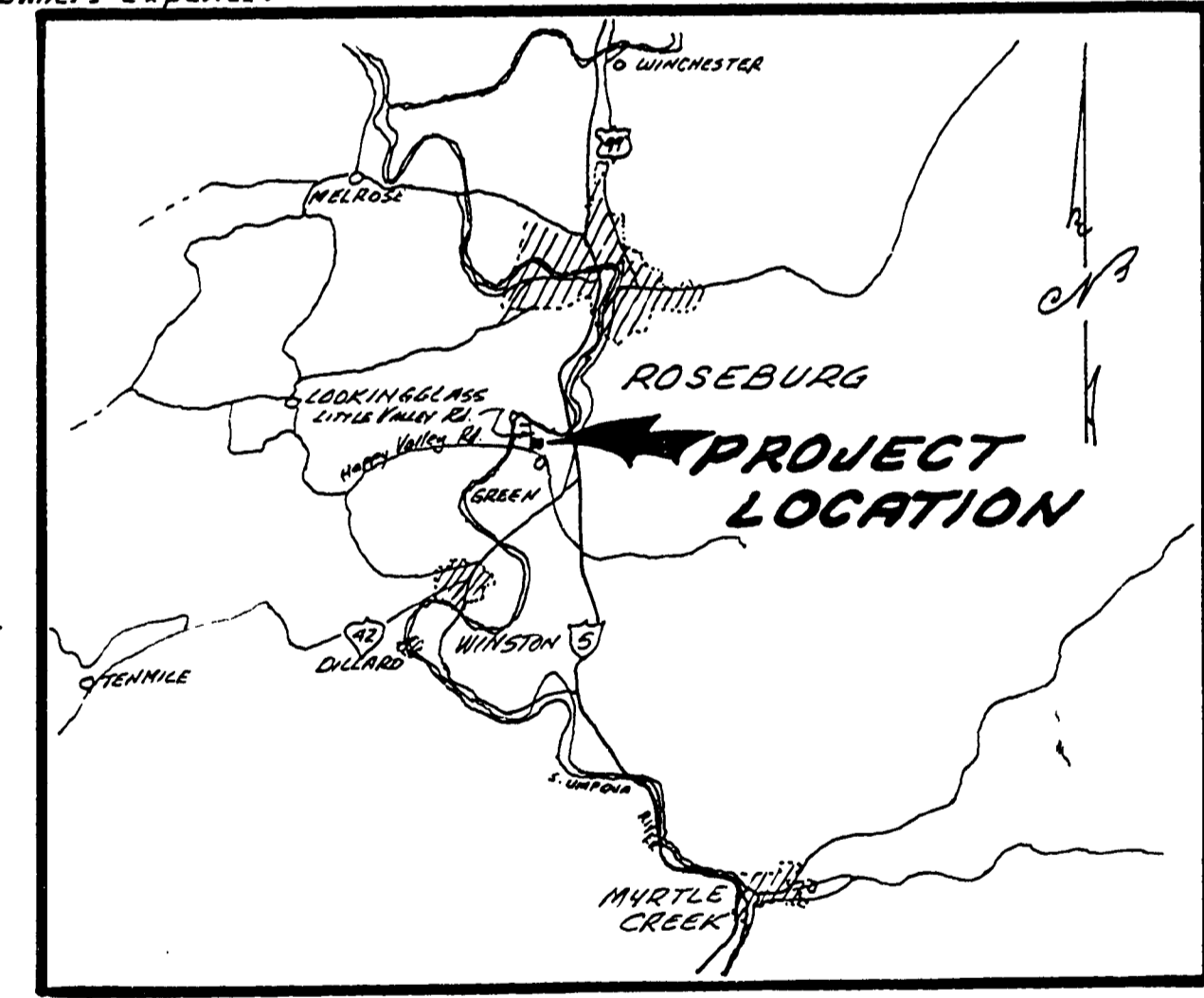
SCALE: 1"=50'



INDEX TO DRAWINGS

SHEET NO.	TITLE
1.	SITE PLAN - VICINITY MAP
2.	STREETS AND STORM WATER
3.	MISCELLANEOUS DETAILS

- NOTES:
- All work shall conform to the Standard Specifications for Highway Construction.
 - In order to perform any construction, plans shall be approved by the Engineer's Office of Public Works.
 - Record drawings shall be provided to all said parties mentioned in item number two (2). The Contractor shall at his expense be responsible for providing "Record Drawings" information to the engineer. The engineer shall complete the final "Record Drawings" at the owners expense.



VICINITY MAP

NO SCALE

LEGEND

- SL STORM SEWER & CATCH INLET
- S SANITARY SEWER & MANHOLE
- W WATER LINE & VALVE
- DIRECTION OF FLDW (SURFACE)

Marvin L. Thorne

DOUGLAS COUNTY
PUBLIC WORKS DEPT.

APPROVED
By: [Signature] Date: 8-7-80

<p>ALPHA AND OMEGA ENGINEERS</p>	HOWARD BURDETTE SANTA MARIA ESTATES PHASE II SITE PLAN - VICINITY MAP	SHEET OF 1 PROJ. #16.0500 DATE JULY 1980 SCALE: 1"=50' HORIZ. VERT. N.A. DWG. NO. 16-5												
	<table border="1"> <thead> <tr> <th>NO.</th> <th>DATE</th> <th>REVISION</th> <th>BY</th> <th>APPD.</th> </tr> </thead> <tbody> <tr> <td>DES.</td> <td>REK</td> <td>DR.</td> <td>YK</td> <td>CHK</td> <td>MUT</td> <td>APPD.</td> <td>MUT</td> </tr> </tbody> </table>	NO.	DATE	REVISION	BY	APPD.	DES.	REK	DR.	YK	CHK	MUT	APPD.	MUT
NO.	DATE	REVISION	BY	APPD.										
DES.	REK	DR.	YK	CHK	MUT	APPD.	MUT							

CO. RD. #378-A & B INDEX SHEET

RD378001