SECTION 11, T 27S, R6W, W.M.

FILED
AUG 10 1987
COUNTY SURVEYOR
DOUGLAS COUNTY, ORE.

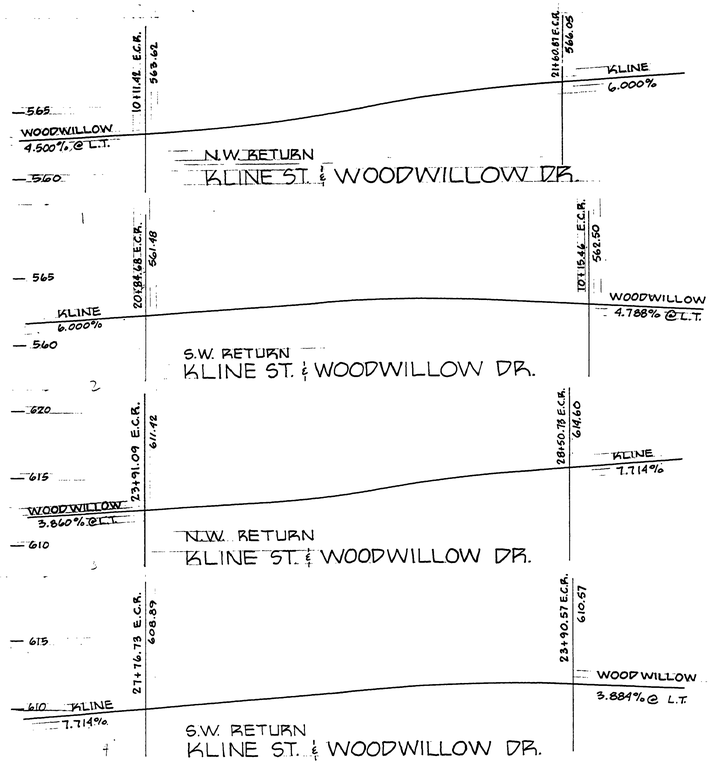

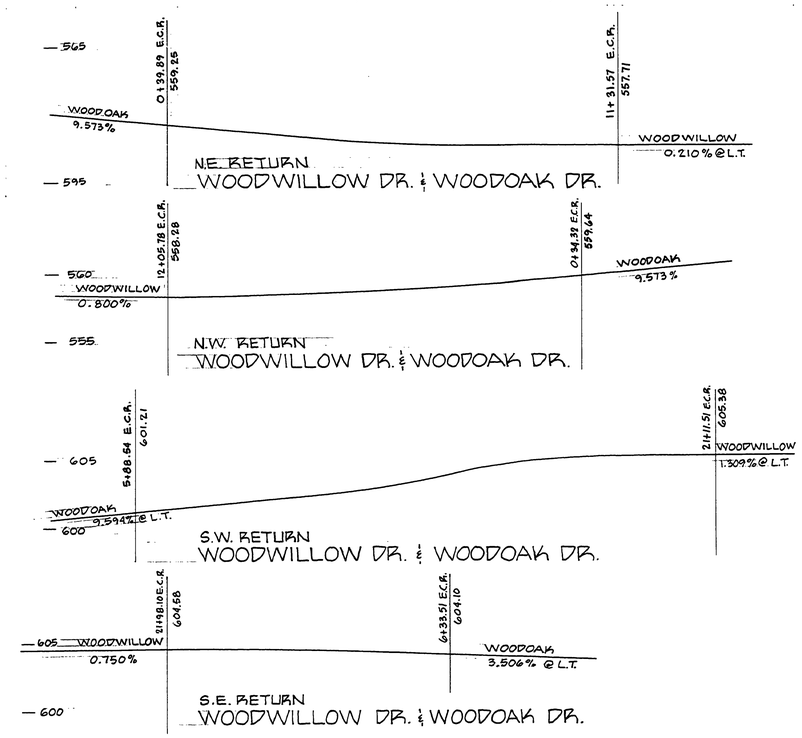

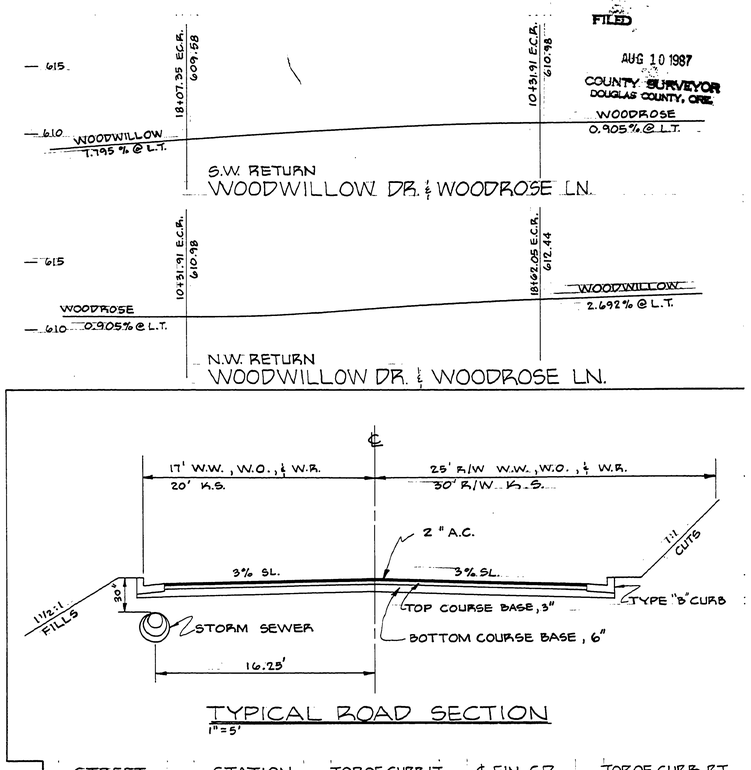

TYPICAL ROAD SECTION
1" = 5'

STREET	STATION	TOP OF CURB LT.	℄ FIN. GD.	TOP OF CURB RT.
KLINE		-.10	0	-.10
WOODWILLOW	9+72.93 TO 13+00	0	0	+.93
WOODWILLOW	14+50 TO 17+50	0	0	0
WOODWILLOW	19+00 TO 24+30.83	+.93	0	0
WOODOAK		+.93	0	0
WOODROSE		0	0	0

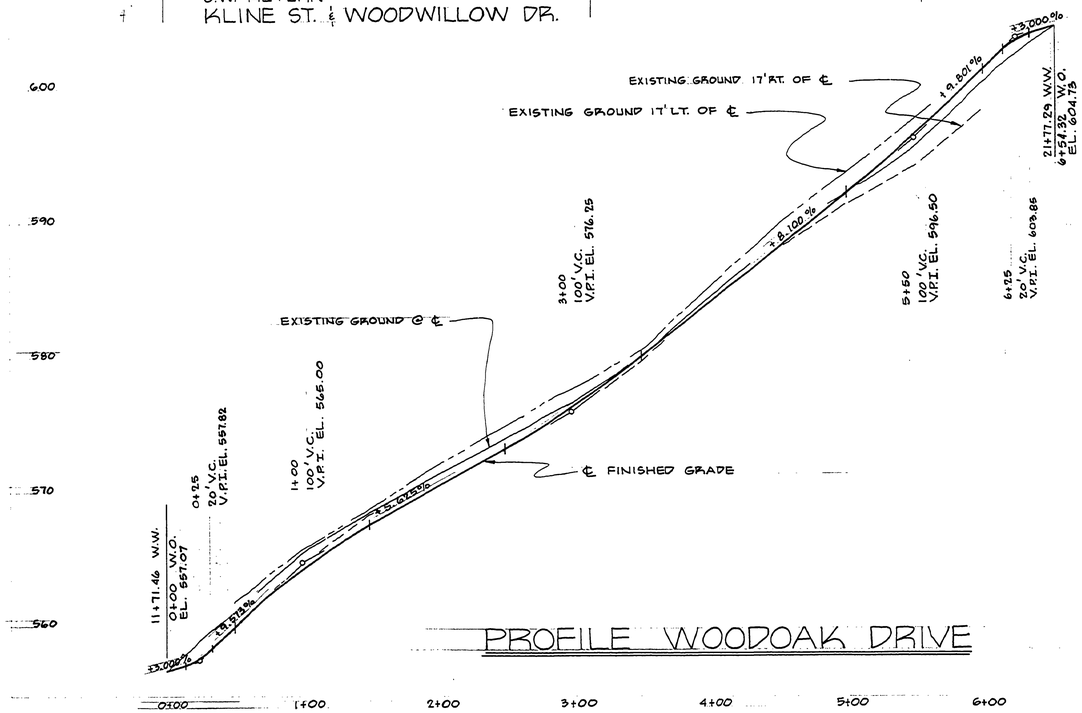

PROFILE WOODOAK DRIVE

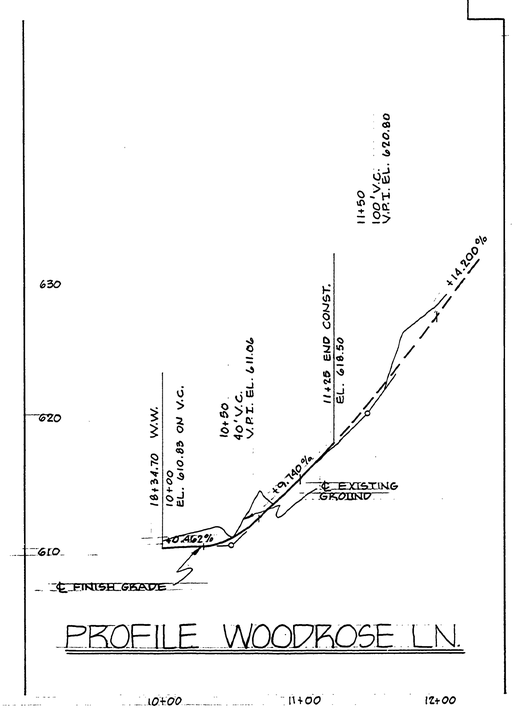

PROFILE WOODROSE LN.

REGISTERED PROFESSIONAL LAND SURVEYOR
Romano E. Ware
OREGON
NOV. 16, 1973
ROMANSO E. WARE
1005

REGISTERED PROFESSIONAL ENGINEER
6025
Harold L. Ball
OREGON
DEC. 6, 1967
HAROLD L. BALL

AS-BUILT PLANS
R. Ware 6/5/79

REVISED 9-19-77

WAREWOOD VALLEY
WOODOAK DRIVE & WOODROSE LN.
JOHN ATKINSON, DEVELOPER
H. BALL, P.E. — R. WARE, L.S.
AUGUST, 1977 SHT. 3 OF 3
ROAD PROFILES T.11, T.27S., R.6W., W.M.

ROAD367C

#367 C+D 1977

17