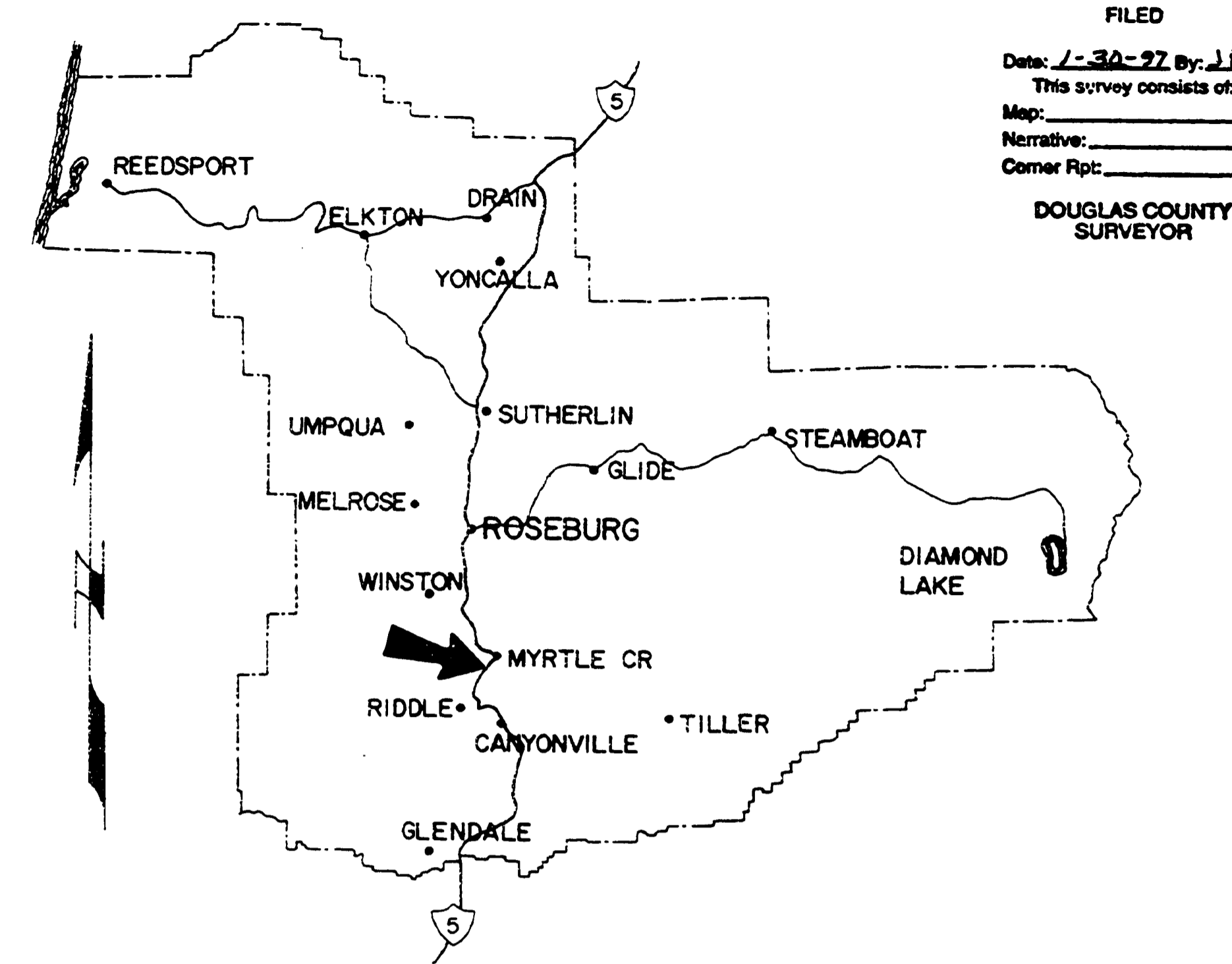
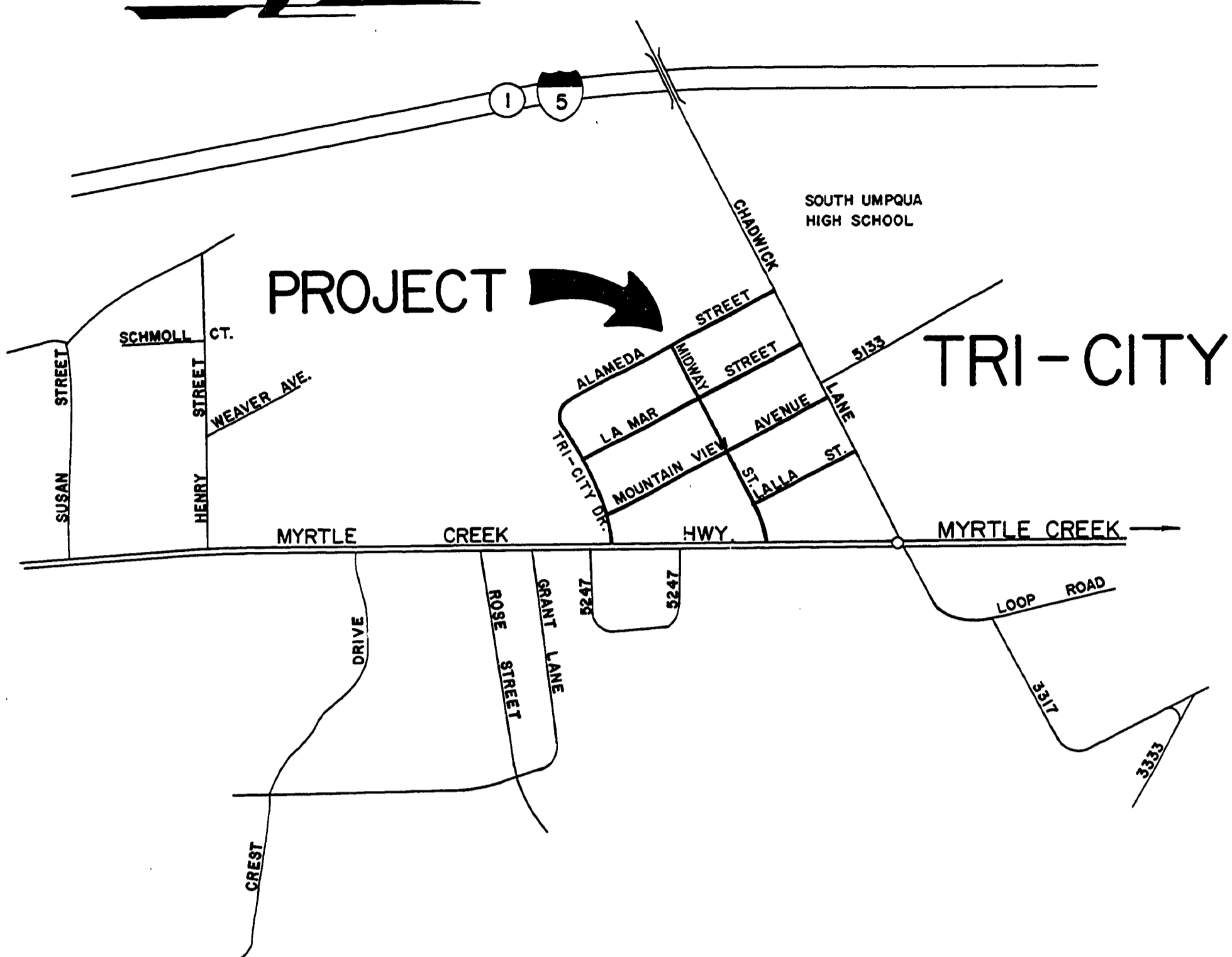


DOUGLAS COUNTY, OREGON  
 PLANS FOR PROPOSED PROJECT  
 GRADING, SURFACING,  
 STORM DRAIN & WATER LINE

MIDWAY TRACTS  
 SUBDIVISION  
 NO. 4083  
 —1978—



FILED  
 Date: 7-30-77 By: J.P.  
 This survey consists of:  
 Map:  
 Narrative:  
 Corner Ppc:  
 DOUGLAS COUNTY  
 SURVEYOR

INDEX OF DRAWINGS

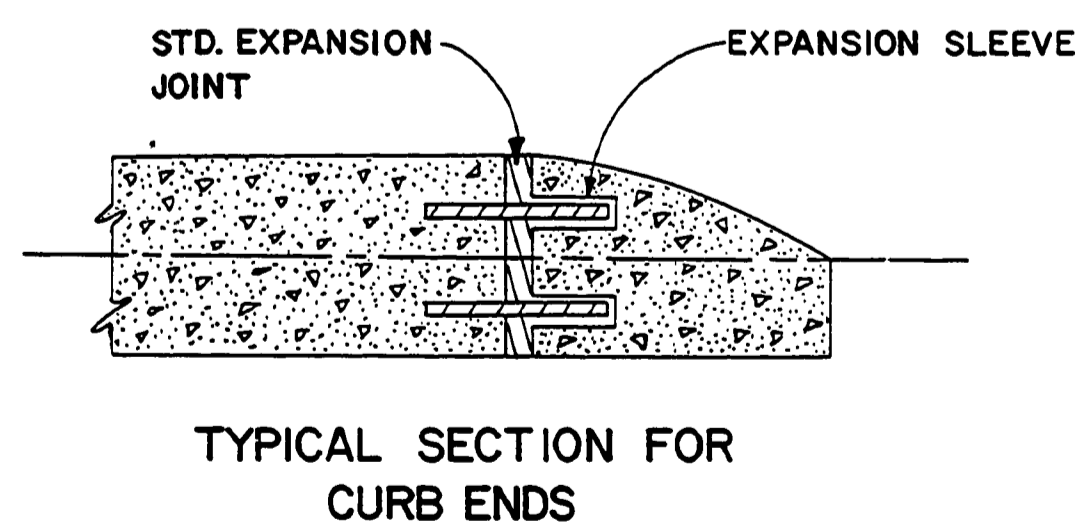
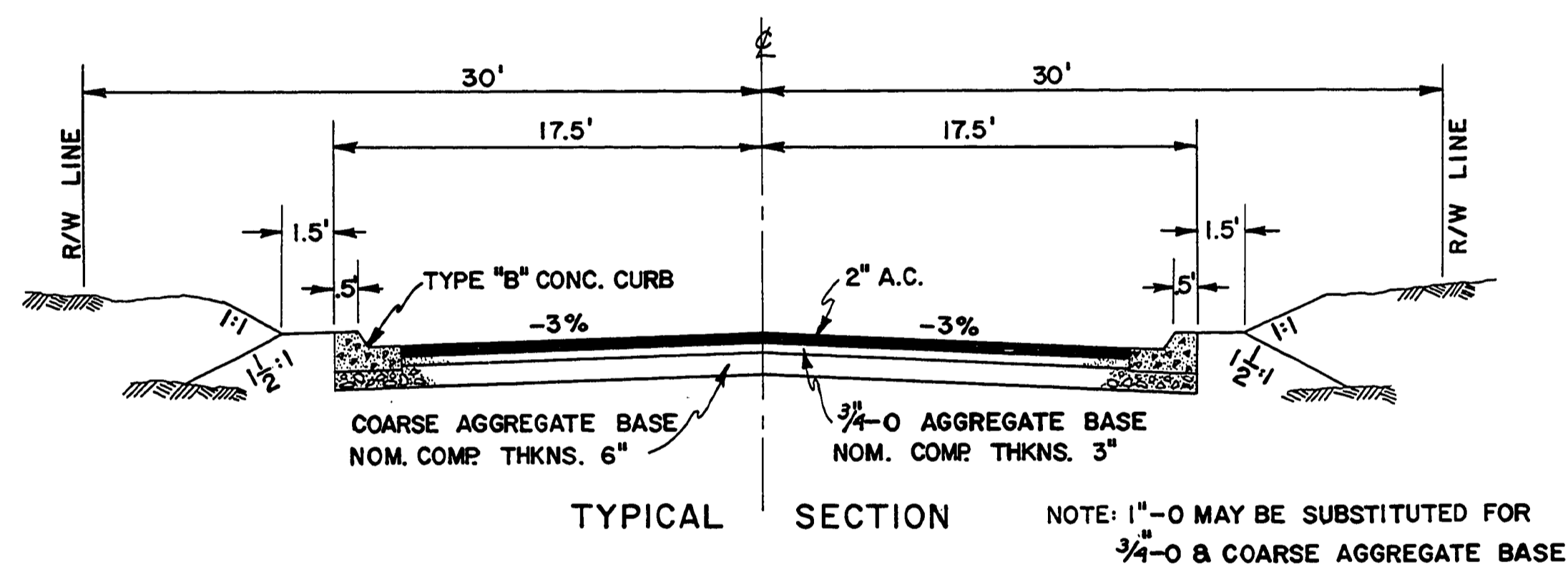
SHEET NO.	TITLE
1	TITLE SHEET & TYPICALS
2	QUANTITY SUMMARY
3	ALAMEDA ST. ROAD PLANS
4	LA MAR ST. ROAD PLANS
5	MOUNTAIN VIEW AVE. ROAD PLANS
6	TRI-CITY DR. ROAD PLANS
7	MIDWAY ST. ROAD PLANS
8	LALLA ST. ROAD PLANS
9	ALAMEDA ST. STORM DRAIN
10	LA MAR ST. STORM DRAIN
11	MOUNTAIN VIEW AVE. STORM DRAIN
12	TRI-CITY DR. STORM DRAIN
13	LALLA ST. STORM DRAIN
14	CHADWICK LANE STORM DRAIN
15	WATER LINE TYPICALS

STANDARD DRAWINGS

16,17,18,19,20,

20 SHEETS TOTAL

NOTE: RECEIVED SHEETS 1, 3, 4, 5, 6, 7, 8, 9, 10, 11, 12, 13, 14, 15 ONLY.



SURVEYED *ML*  
 DESIGNED *SB*  
 DRAFTED *S.G./B.R.R.*  
 REVIEWED *WHP*  
 BOOK

DOUGLAS COUNTY  
 PUBLIC WORKS DEPARTMENT  
 MIDWAY TRACTS SUBDIVISION  
 TITLE SHEET  
 1978 SHT. 1  
 GEORGE E. GRUBB, DIRECTOR

RD35200C