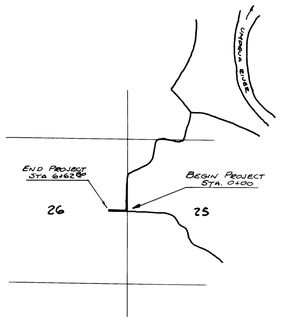

VICINITY MAP

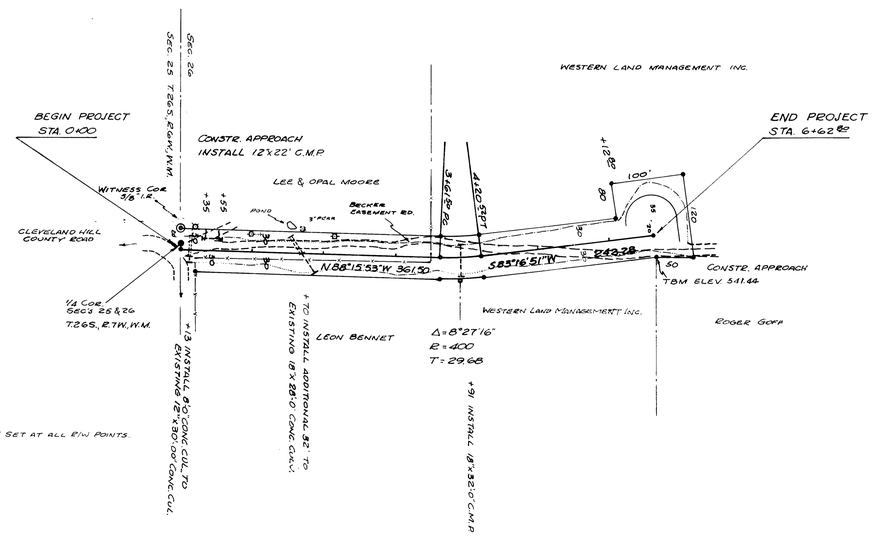

NOTE:
3/8" I.R SET AT ALL R/W POINTS.

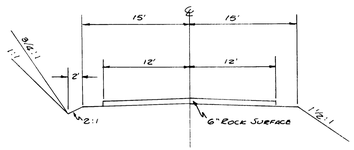

TYPICAL SECTION

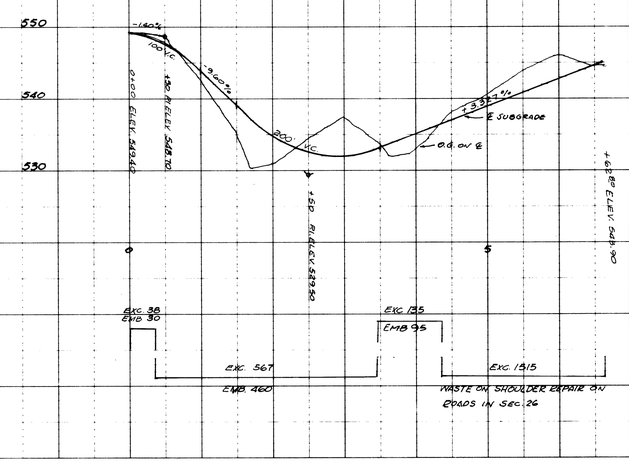

REGISTERED PROFESSIONAL ENGINEER
OREGON
OCT. 23, 1984
R. H. GEE

DOUGLAS COUNTY ROAD #337

CLEVELAND-WEST, OREGON, LTD.

R. H. GEE, ENGINEER

JUNE, 1972

SHEET 1 OF 1

T26-6 Sec 26

PLAN		BY	DATE
NOTE BOOK	SURVEYED		
	PLOTTED		
	ALIGNMENT CHECKED		
	RT OF WAY CHECKED		
No.			

PROFILE		BY	DATE
NOTE BOOK	SURVEYED		
	PLOTTED		
	GRADES CHECKED		
	R/W NOTED		
No.	LONGITUDE MOTATIONS CHECKED		

PLATE 1 PLAN-PROFILE B.P.R. STANDARD

M.P. 0.00 - 0.13

Ponderosa Dr.
Co. Rd # 337

June, 1972
Sht. 1 of 1

67

00000013