ROAD NO. 334

SEC. 27 T26S R6W W.M.

OSAGE RIVERSIDE ESTATES

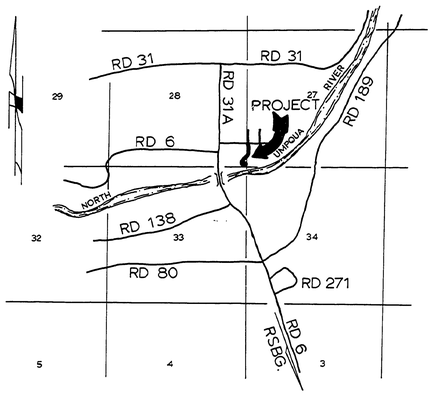

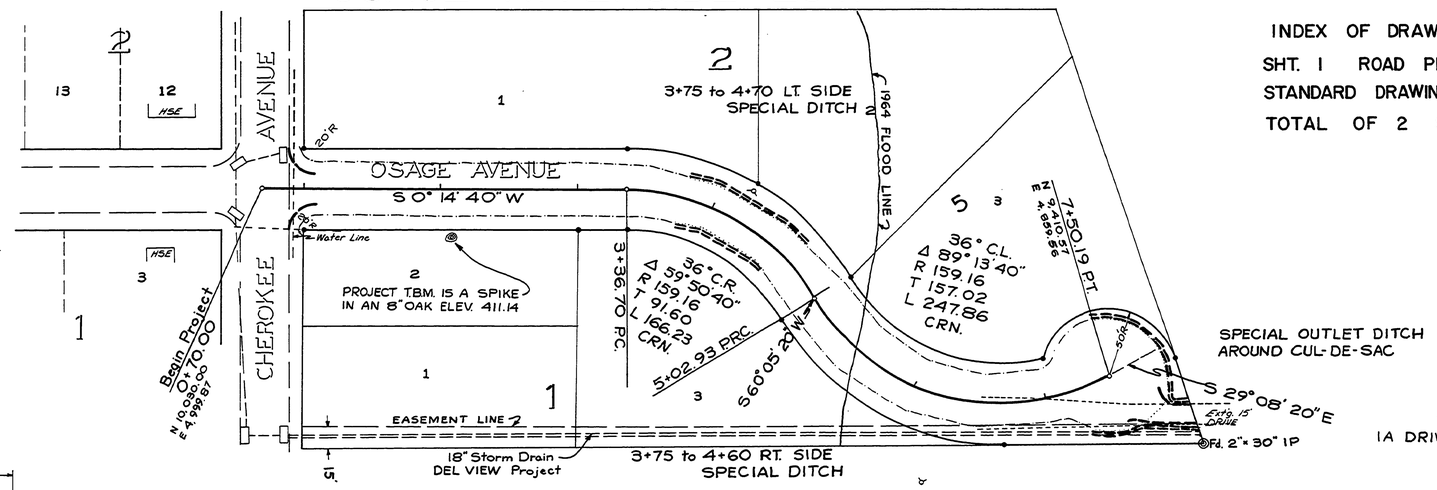

INDEX OF DRAWINGS

SHT. 1 ROAD PLANS

STANDARD DRAWING NO. 9

TOTAL OF 2 SHEETS

TYPE
1A DRIVEWAY

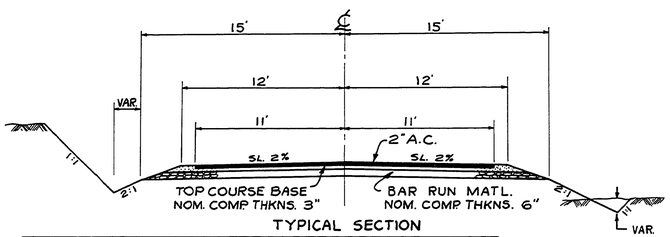

TYPICAL SECTION

QUANTITY SUMMARY		
ITEM	UNIT	TOTAL QUANTITY

T26S R6W WM

N 8,777.45
E 4,433.55

● FD. 5/8" IRON ROD

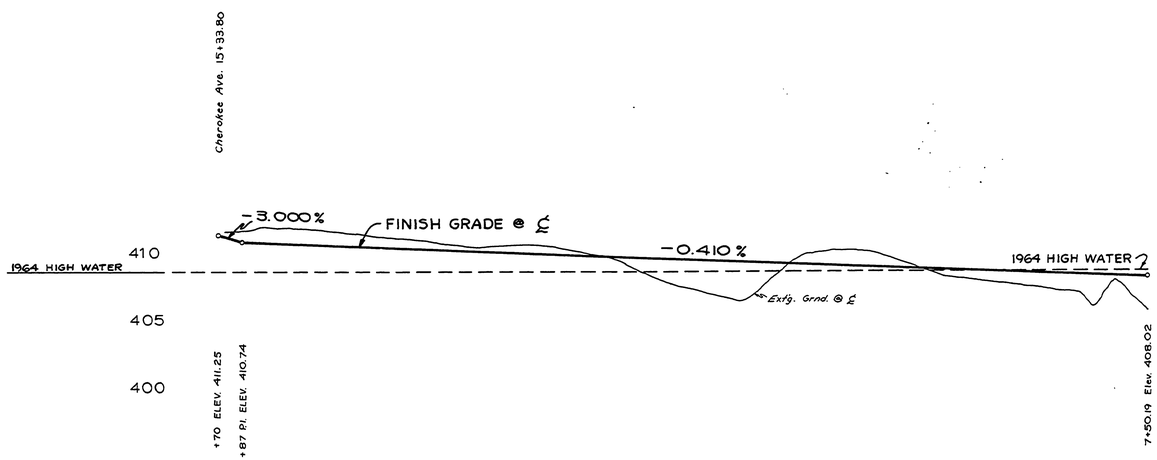

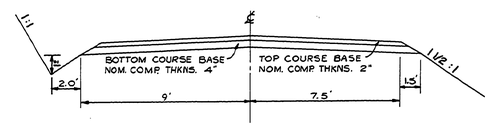

TYPE 1A DRIVEWAY & ROAD APPROACH STANDARD

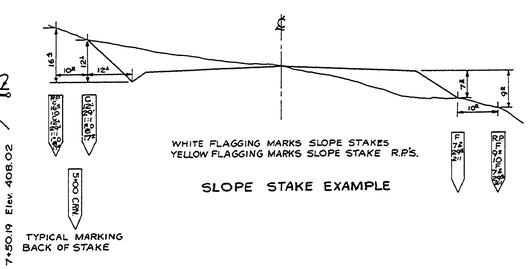

SLOPE STAKE EXAMPLE

REGISTERED PROFESSIONAL ENGINEER 4250 OREGON MAY 2, 1978 GEORGE E. GRUBB

8-27-74
REVISED AS BUILT P.H.

DOUGLAS COUNTY ROAD DEPT.

OSAGE AVENUE, ROAD #334 D

1973 SHT. 1

GEORGE E. GRUBB, COUNTY ENG'R.

00000013

M.P. 0.00 - 0.13

G. Rd # 334 D 1973 Sht. 1 (42)