SEC. 26 T. 26 S. R. 6 W. W.M.

McDONALD TRACTS

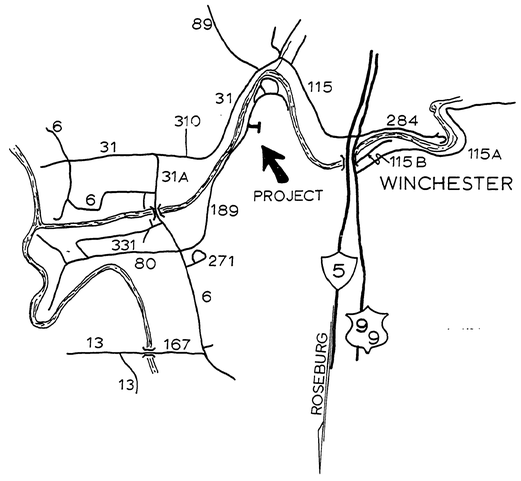

VICINITY MAP

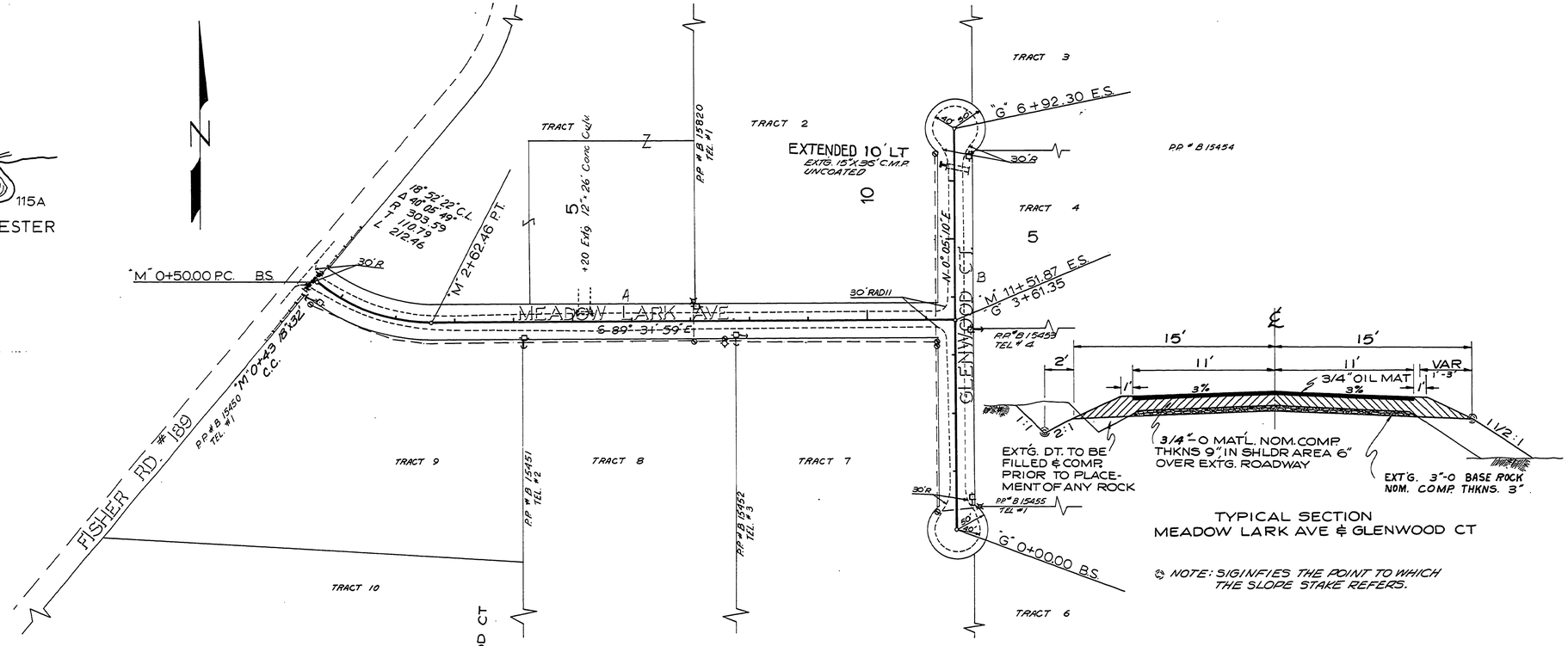

TYPICAL SECTION
MEADOW LARK AVE & GLENWOOD CT

NOTE: SIGINFIES THE POINT TO WHICH THE SLOPE STAKE REFERS.

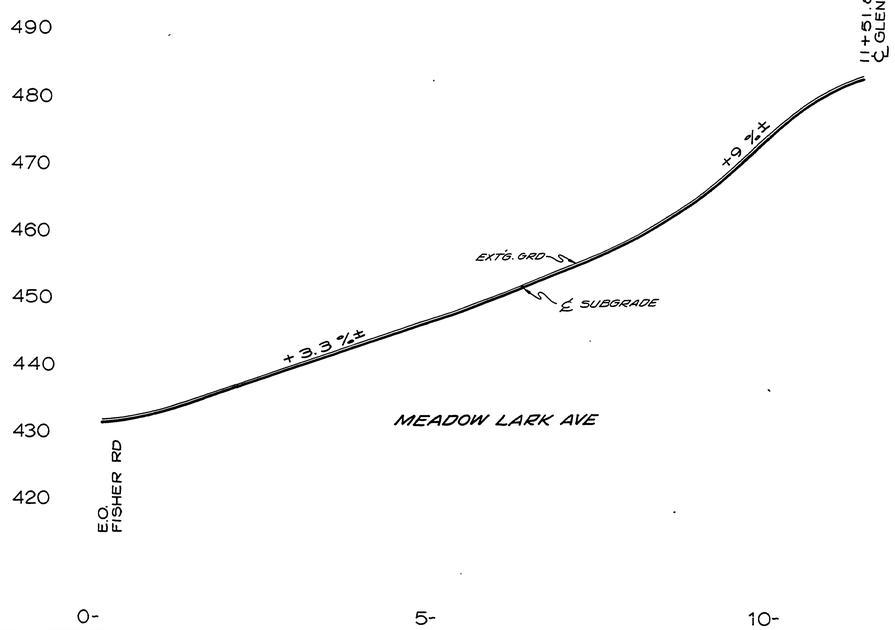

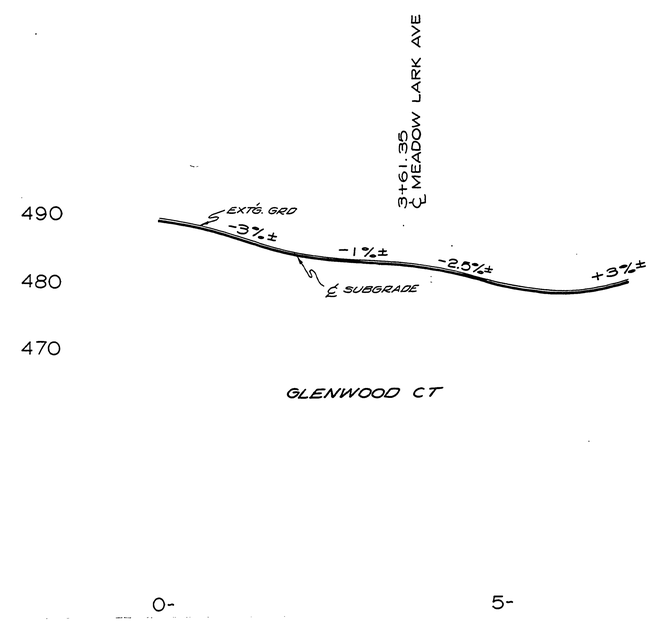

INDEX OF DWGS

SHT
1 ROAD PLAN
2 QUANTITY SUMMARY

STD DWGS
#9

TOTAL OF 3 SHTS

REGISTERED PROFESSIONAL ENGINEER 4250 OREGON MAY 2, 1978 GEORGE E. GRUBB

8-22-74
REVISED AS BUILT P.H.

DOUGLAS COUNTY ROAD DEPT.
McDONALD TRACTS # 333
1972
GEORGE E. GRUBB COUNTY ENG.

00000021

M.P. 0.00 - 0.21

1972

G. Rd # 333 A & B

(34)