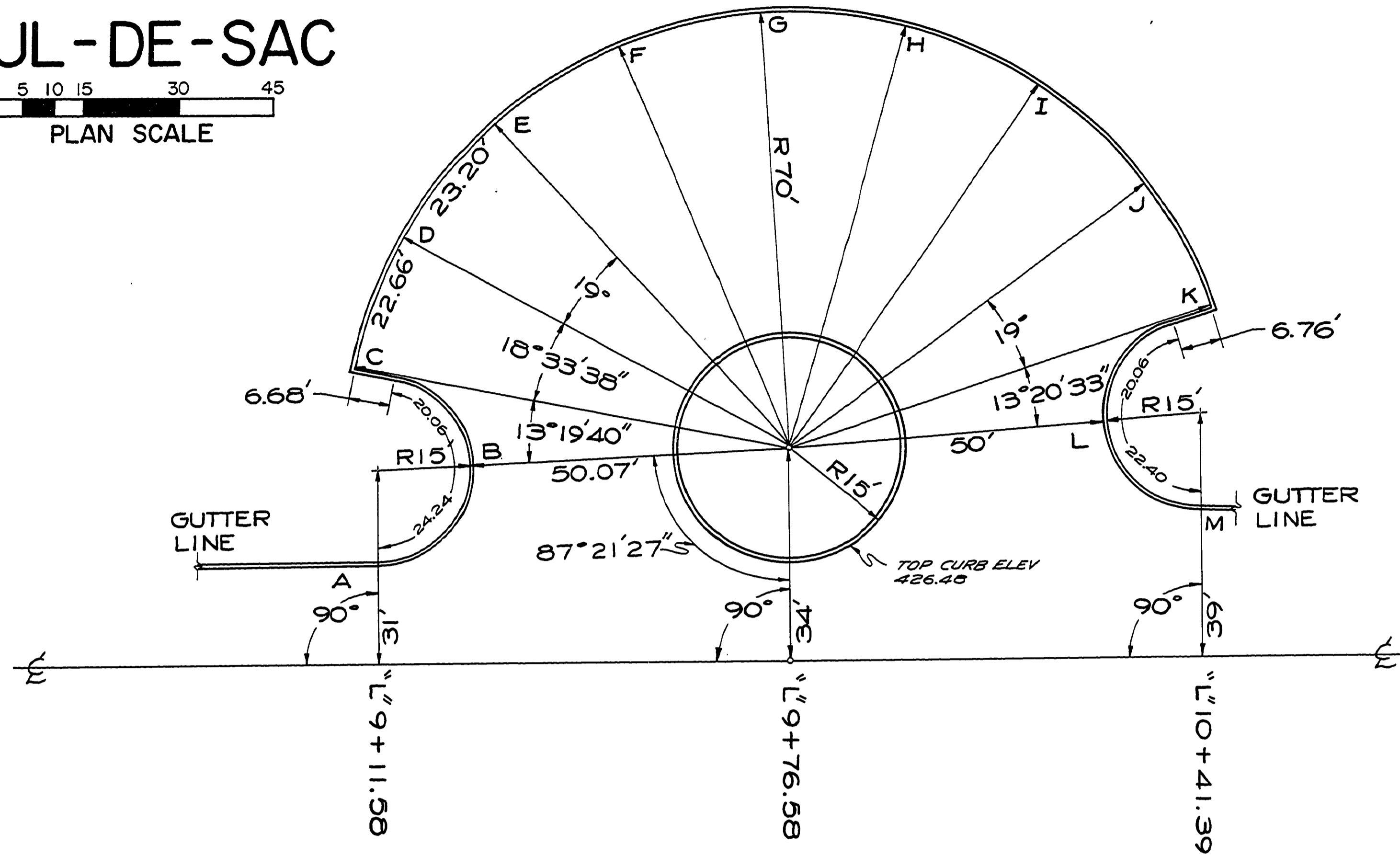

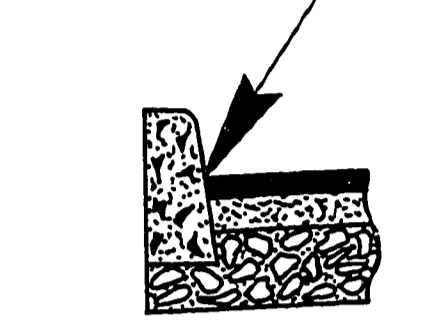



CUL-DE-SAC



A	B	C	D	E	F	G	H	I	J	K	L	M	N	O
426.62	426.40	425.94	425.70	425.46	425.21	424.97	424.72	424.46	424.23	423.99	424.51	424.95		



TYPE "A" CURB
ELEVATIONS LISTED CORRESPOND TO LOCATIONS SHOWN



SCALE 1" = 1' VERT
1" = 10' HORIZ

DOUGLAS COUNTY ROAD DEPT
SUNNY BRAE DRIVE RD #331
1971 SH 6
GEORGE E. GRUBB COUNTY ENGR

DATE: _____
BY: _____
CHECKED: _____
DATE: _____
NO. _____

DATE: _____
BY: _____
CHECKED: _____
DATE: _____
NO. _____

0000GRAD