RD. # 327

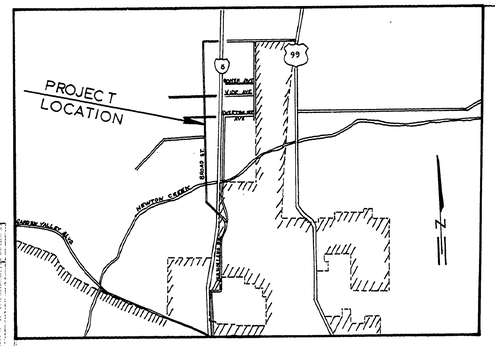

VICINITY MAP

NOTE: PROVIDE DRIVEWAY CURB CUTS AND WEEP HOLES AS DIRECTED BY THE ENGINEER

NOTE: ALL PIPE CONCRETE MEETING STRENGTH REQUIREMENTS OF CLASS III

NOTE: EXTG. BURIED UTILITYS:
TELEPHONE CABLE
WATER LINES
SAN. SEWER LINES

NOTE: ALL MANHOLE ADJUSTMENTS ARE UP

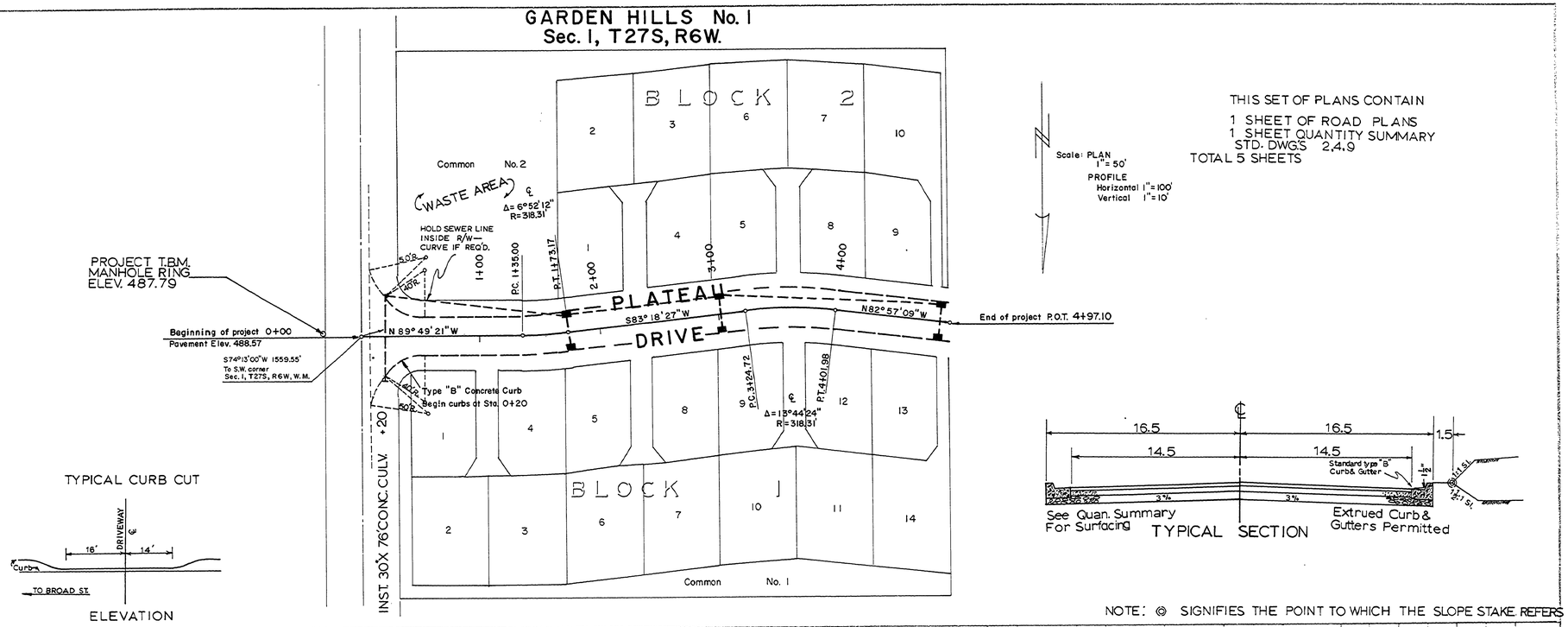

THIS SET OF PLANS CONTAIN
1 SHEET OF ROAD PLANS
1 SHEET QUANTITY SUMMARY
STD. DWG'S 2,4,9
TOTAL 5 SHEETS

NOTE: ⊙ SIGNIFIES THE POINT TO WHICH THE SLOPE STAKE REFERS

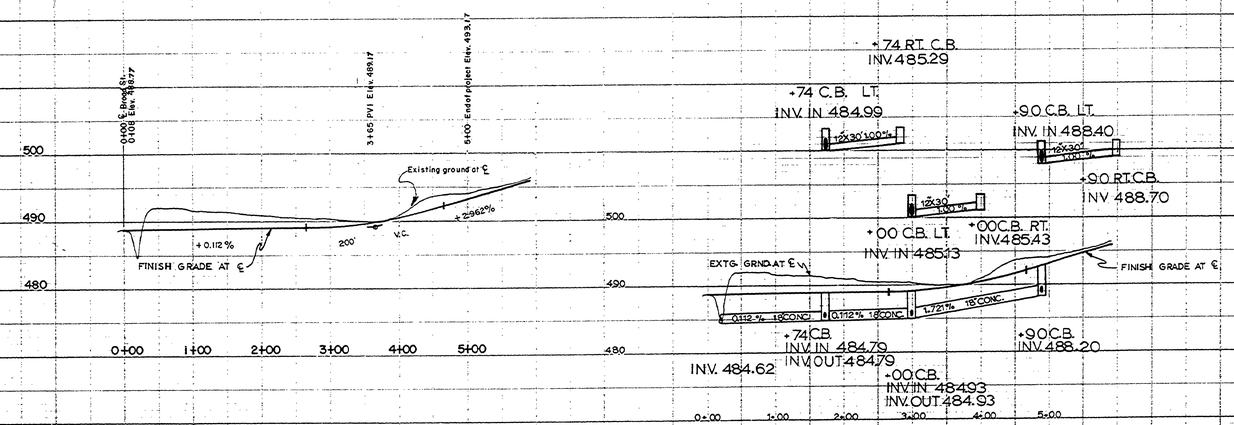

REGISTERED PROFESSIONAL ENGINEER 2384 OREGON MAY 11, 1971 WILLIAM C. STILES

DOUGLAS COUNTY ROAD DEPT.
PLATEAU DRIVE NO. 327
DATE: SEPT. 1970 SHEET 1
GEORGE E. GRUBB COUNTY ENG.

00000036

PLAN	DATE	BY
SURVEYED		
PLOTTED		
NOTE BOOK	ALIGNMENT CHECKED	
NO.	RT OF WAY CHECKED	

PROFILE	DATE	BY
SURVEYED		
PLOTTED		
NOTE BOOK	GRADES CHECKED	
NO.	B.M.s NOTED	
	STRUCTURE NOTES CHKD	

PLATE 1 PLAN-PROFILE B.P.R. STANDARD
KUHN DRESSEN CO. CHICAGO - NEW YORK

M.P. 0.00 - 0.36 Co. Rd # 327 Sept. 1970 sht. 1 (27)