

DOUGLAS COUNTY, OREGON

PLANS FOR PROPOSED PROJECT

GRADING & SURFACING

CLEARVIEW DRIVE & WESTVIEW DRIVE, COUNTY RD. NO. 324

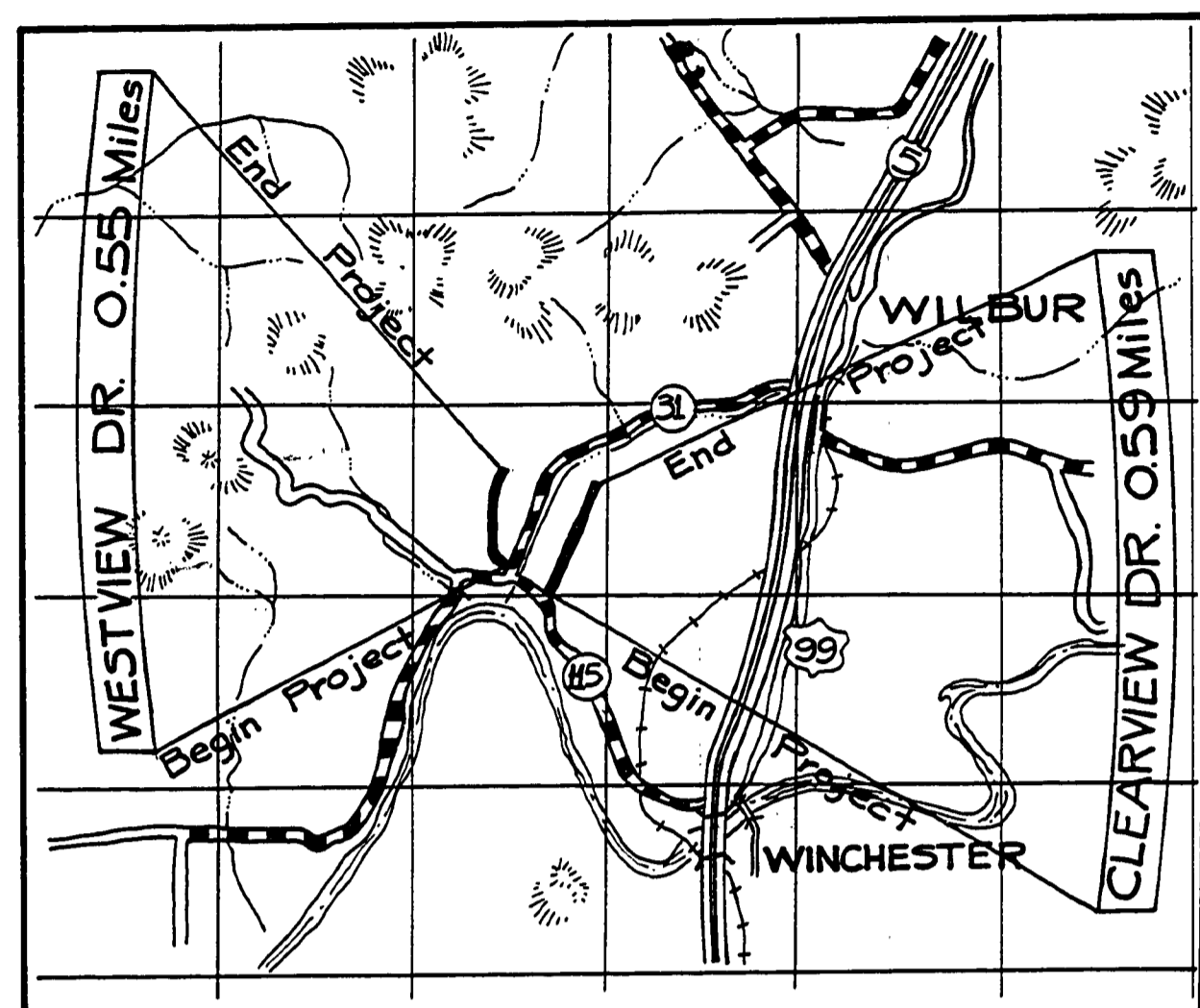
MAY 1970

FILED
RECEIVED

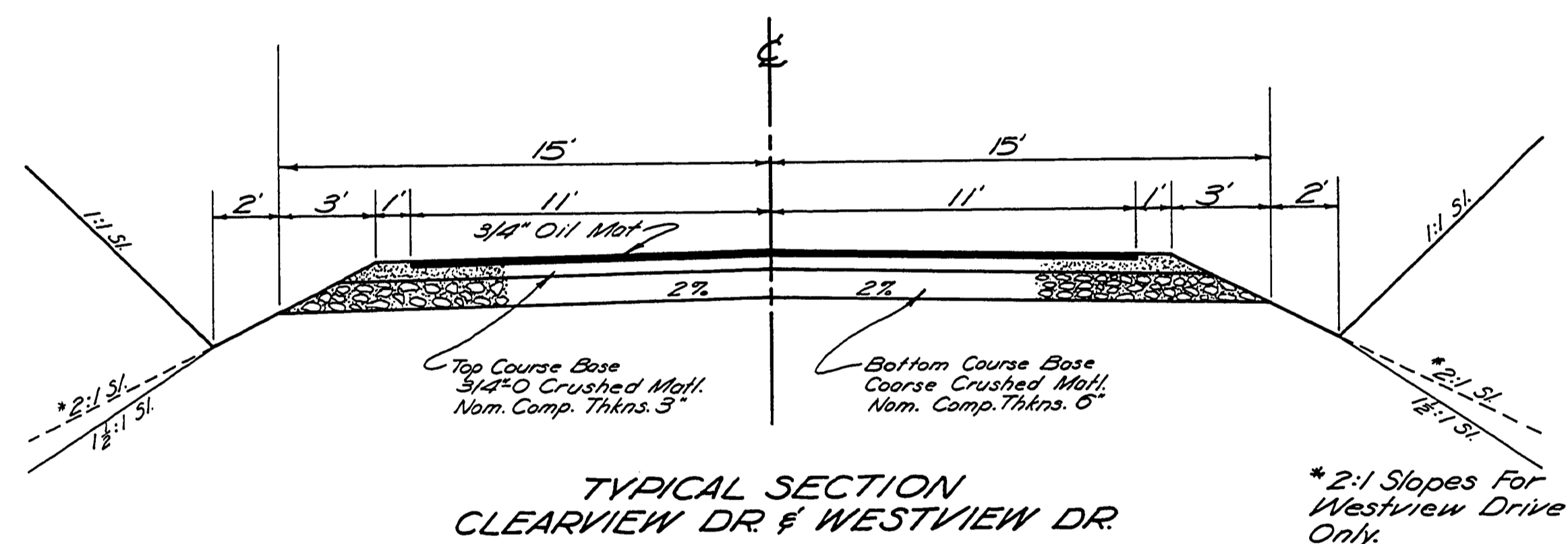
FEB 18 1971

COUNTY SURVEYOR
DOUGLAS COUNTY, OREG.

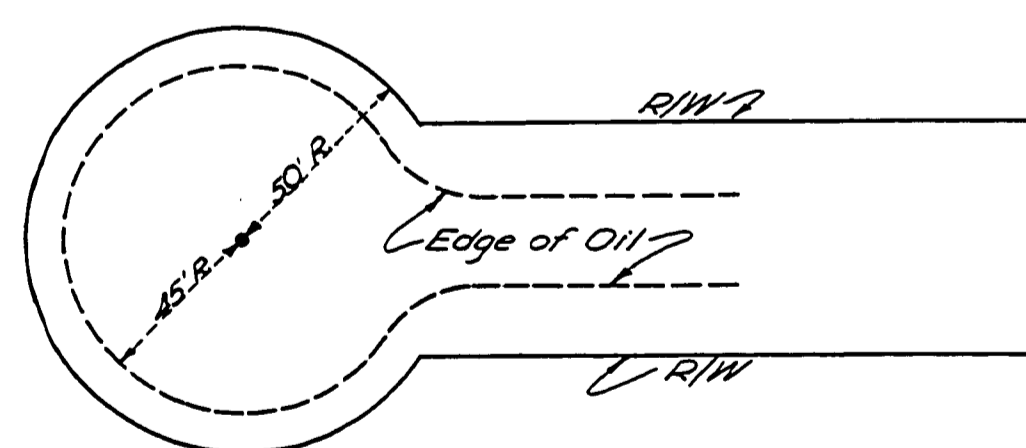
CONTENTS 3 SHEETS



Vicinity Map



TYPICAL SECTION
CLEARVIEW DR & WESTVIEW DR.



CUL DE SAC DETAIL FOR CLEARVIEW DR.

QUANTITY SUMMARY CLEARVIEW DR.		
ITEM	UNIT	QUANTITY
1 CLEARING & GRUBBING	LUMP	ALL
2 GENERAL EXCAVATION	CU. YD.	2200
3 FINISHING ROADBED & SLOPES	LUMP	ALL
4 TRENCH EXCAVATION	CU. YD.	115
5 DITCH EXCAVATION	CU. YD.	35
6 WATERING	MGAL	100
7 COARSE CRUSHED MAT'L	CU. YD.	2335
8 3/4" O MAT'L IN BASE	CU. YD.	1100
9 3/4" O MAT'L IN PRIME	CU. YD.	155
10 RS-1 ASPHALT IN PRIME	TON	20
11 AGGREGATE IN ASPHALT	CU. YD.	140
12 120-150 ASPHALT IN ASPHALT	TON	15
13 DRY RIP RAP CLASS ONE	CU. YD.	5
14 18" CULVERT PIPE	LIN. FT.	260
15 48" CULVERT PIPE	LIN. FT.	48
16 CEDAR ANCHOR POSTS	EACH	4

QUANTITY SUMMARY WESTVIEW DR.		
ITEM	UNIT	QUANTITY
1 CLEARING & GRUBBING	LUMP	ALL
2 GENERAL EXCAVATION	CU. YD.	7567
3 FINISHING ROADBED & SLOPES	LUMP	ALL
4 TRENCH EXCAVATION	CU. YD.	135
5 DITCH EXCAVATION	CU. YD.	5
6 WATERING	M. GAL.	100
7 COARSE CRUSHED MAT'L	CU. YD.	2165
8 3/4" O MAT'L IN BASE	CU. YD.	1030
9 3/4" O MAT'L IN PRIME	CU. YD.	150
10 RS-1 ASPHALT IN PRIME	TON	18
11 AGGREGATE IN ASPHALT	CU. YD.	135
12 120-150 ASPHALT IN ASPHALT	TON	13
13 DRY RIP-RAP CLASS ONE	CU. YD.	40
14 18" CULVERT PIPE	LIN. FT.	170
15 60" CULVERT PIPE	LIN. FT.	70



Douglas County Road Dept.
CLEARVIEW & WESTVIEW DRs. #324
Date: May 1970 Sheet 1
GEORGE E. GRUBB County Engineer

0000006C

MAY, 1970

C. Rd. #324

sz. 1

(5)