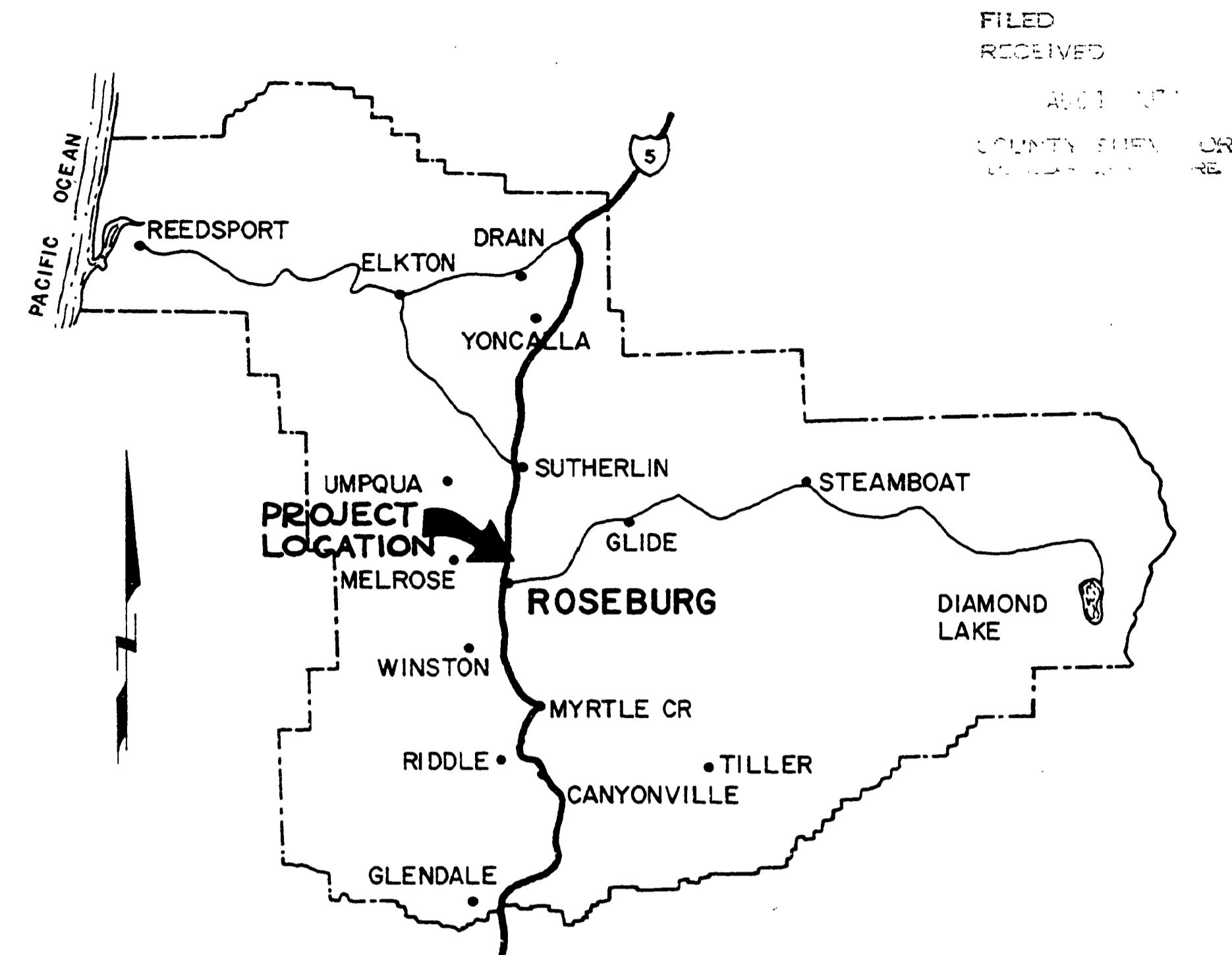
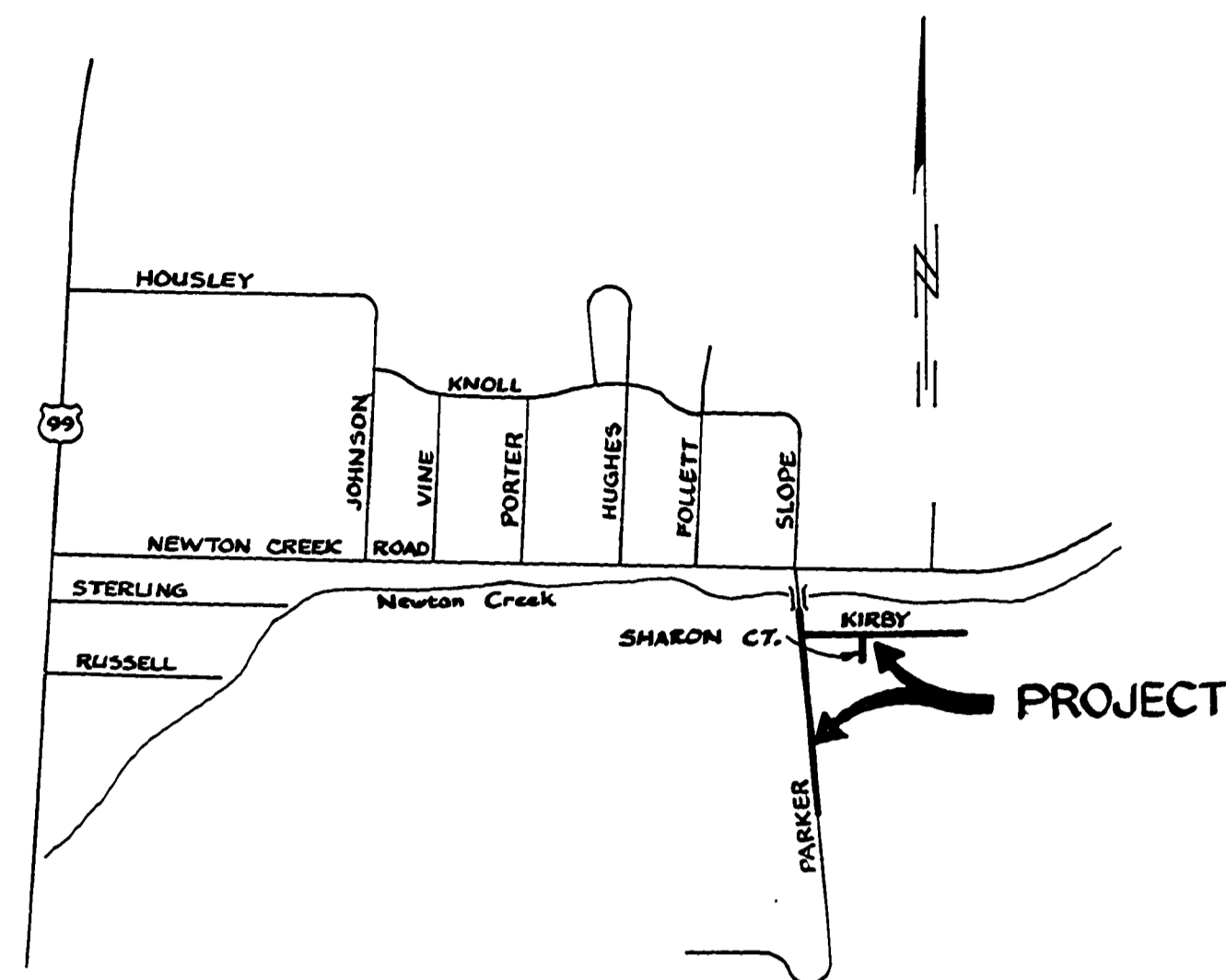
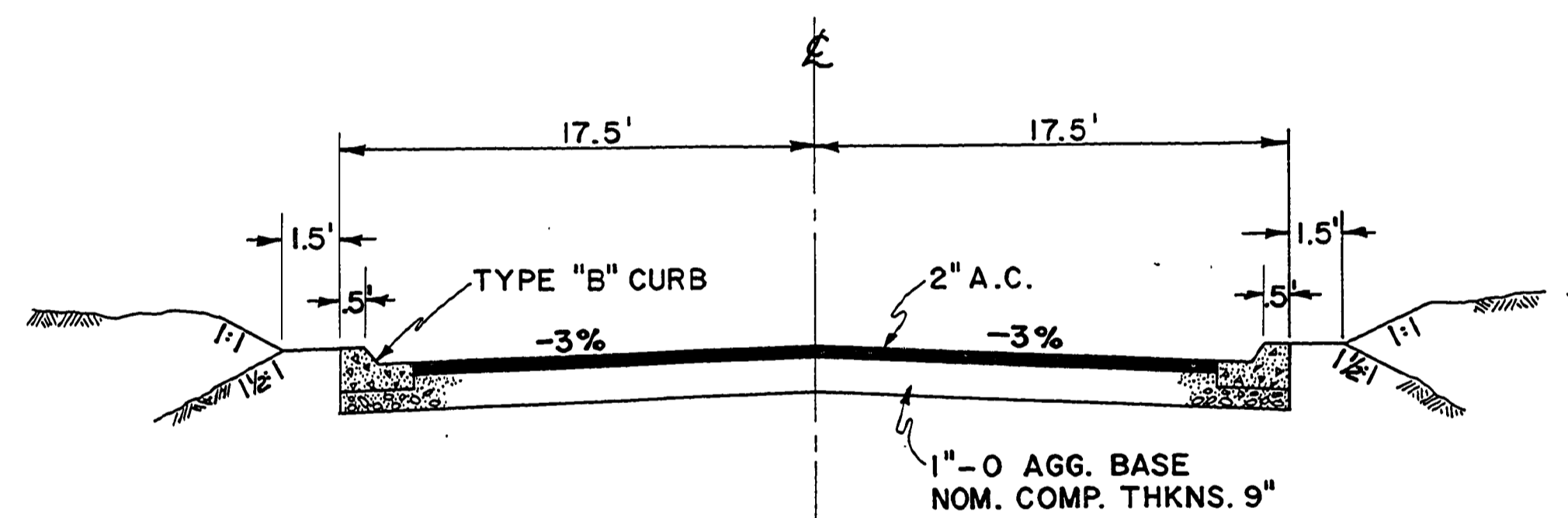


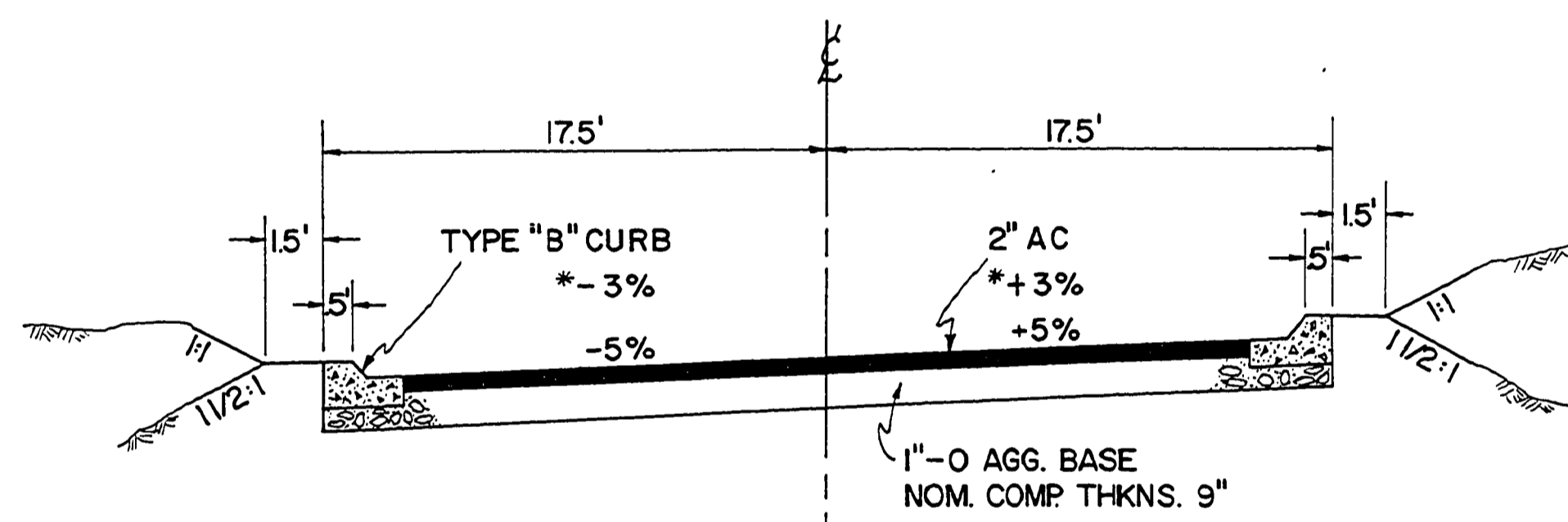
DOUGLAS COUNTY, OREGON
 GRADING, SURFACING, & STORM DRAINAGE
 PARKER RD., KIRBY AVE.
 & SHARON CT.
 1978
 RD. 322



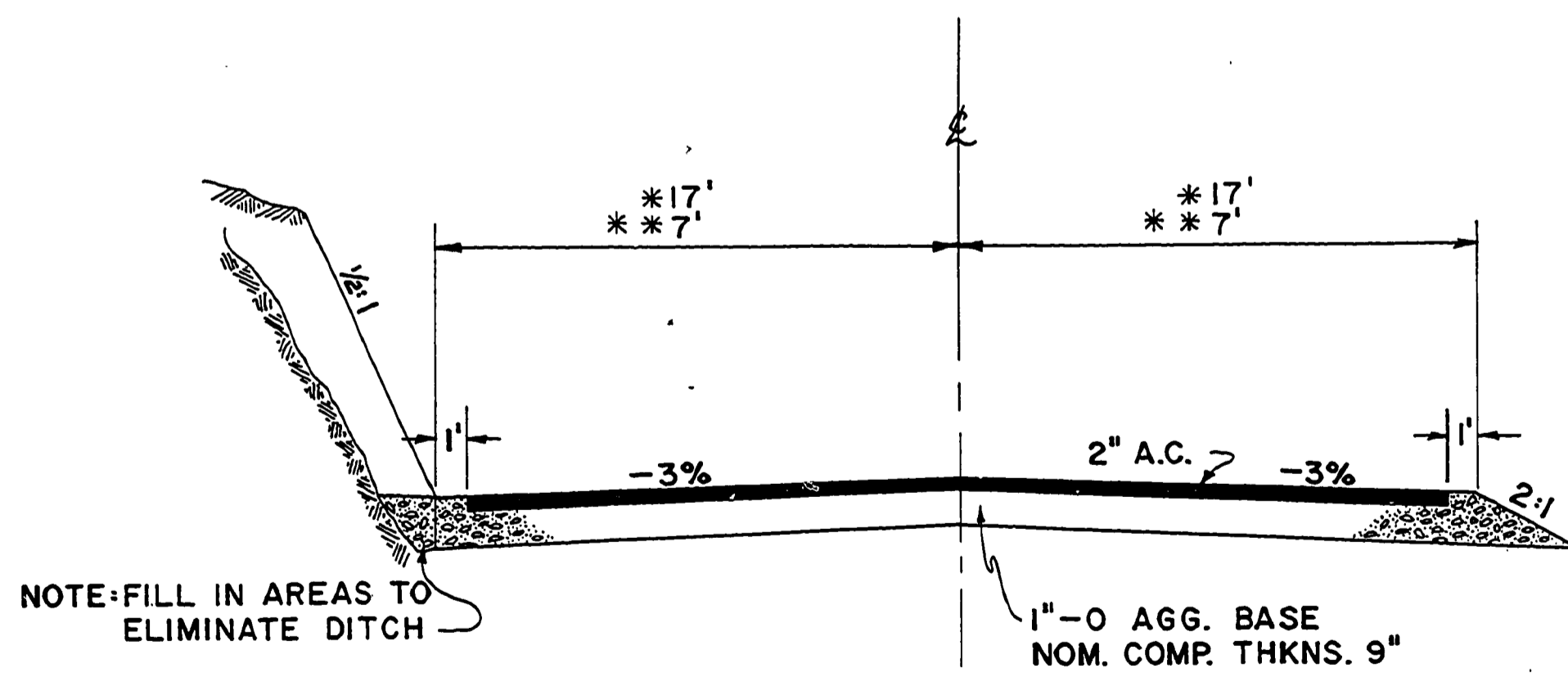
FILED
 RECEIVED
 AUG 1 1978
 COUNTY CLERK
 ROSEBURG, OREGON



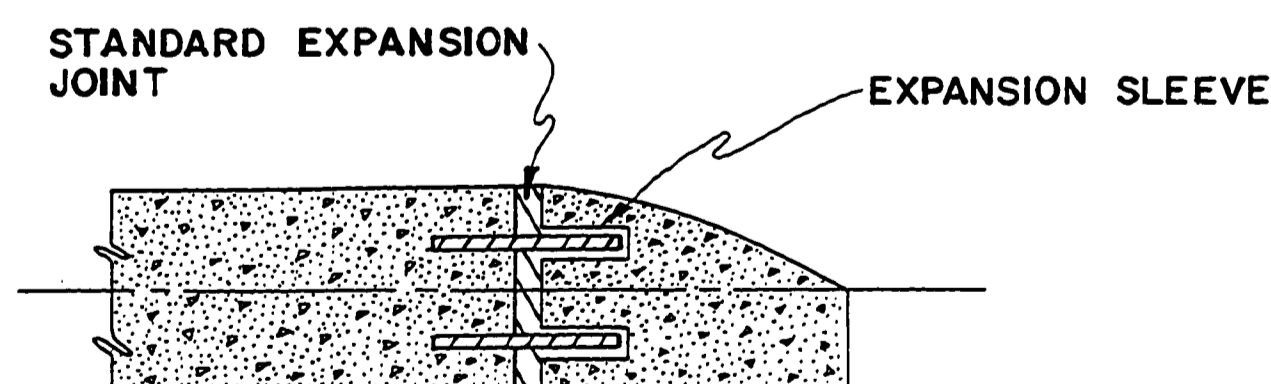
TYPICAL SECTION
 PARKER RD. STA. 10+00 TO 15+28
 KIRBY AVE. STA. 0+37 TO 2+50
 SHARON CT. STA. 0+62 TO 1+40



TYPICAL SECTION
 KIRBY AVENUE
 TRANSITION STA. 2+50 TO 4+06
 STA. 4+06 TO 4+71
 TRANSITION STA. 4+71 TO 5+69
 * AT STA. 5+69



NOTE: FILL IN AREAS TO ELIMINATE DITCH
 * STA. 15+28.00
 * * STA. 16+50.00 (TRANSITION)
TYPICAL SECTION
 PARKER ROAD
 STA. 15+28 TO 16+50




TYPICAL SECTION FOR
 CURB ENDS

INDEX OF DRAWINGS

SHEET NO.	TITLE
1	TITLE SHEET & TYPICALS
2	QUANTITY SUMMARY
3	PARKER RD. ROAD PLANS
4	KIRBY AVE. & SHARON CT. ROAD PLANS
5	PARKER RD. STORM DRAIN PLAN
6	KIRBY AVE. & SHARON CT. STORM DRAIN PLANS

STANDARD DRAWINGS
 110,310,4, & 9
 10 SHEETS TOTAL



AS BUILT 7/31/79 L.L.	
DOUGLAS COUNTY	
PUBLIC WORKS DEPARTMENT	
PARKER RD., KIRBY AVE. & SHARON CT. RD. 322	
1978	SHT. 3
GEORGE E. GRUBB, DIRECTOR	

0004002C