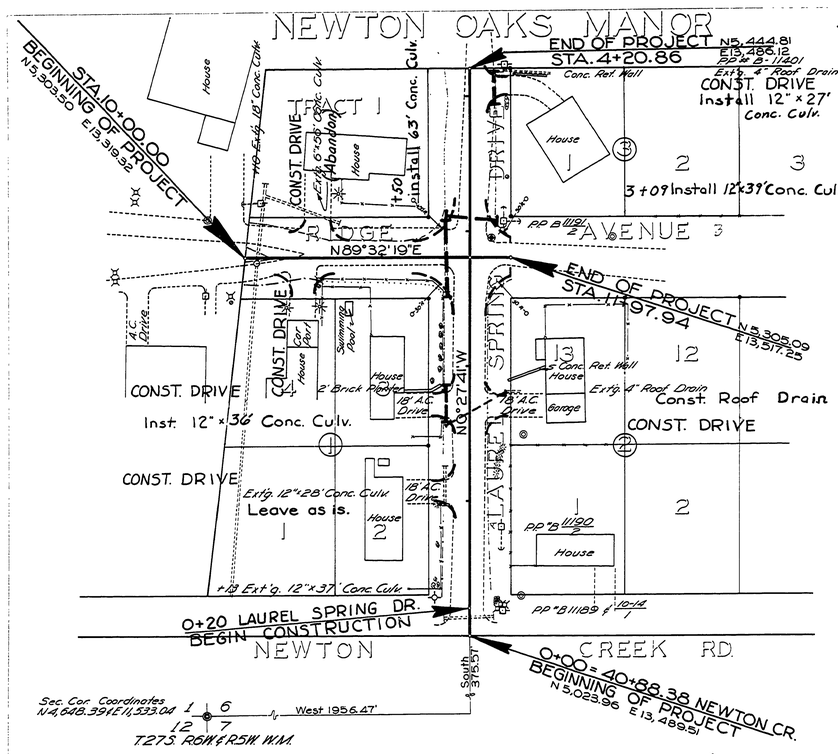

PROPERTY		OWNERS
Lot 2	Block 1	Homer F. & Shirley A. Waters
" 3	" "	Kenneth E. & Loretta M. Hobson
" 4	" "	Nathan T. & Joan Calhoun
" 1	" 2	Donald L. & Sharon L. Gregg
" 13	" "	Victor J. & Marjorie F. Vilk
" 1	" 3	Marlin H. & Fernne H. Cox
Tract 1		Kenneth R. & Vivian P. Cochrun

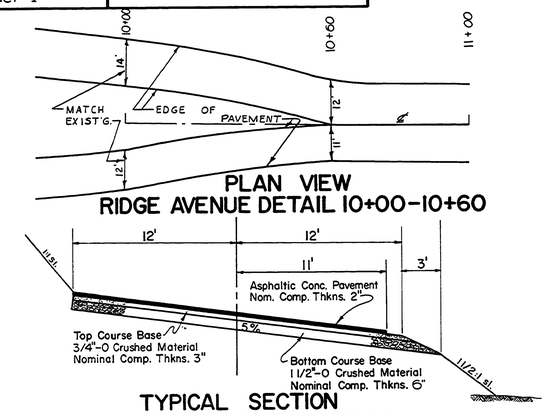

PLAN VIEW
RIDGE AVENUE DETAIL 10+00-10+60

TYPICAL SECTION
STATION 10+60 TO STATION 11+97.94

RIDGE AVENUE

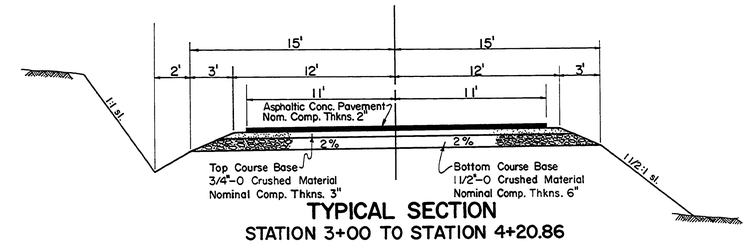

TYPICAL SECTION
STATION 3+00 TO STATION 4+20.86

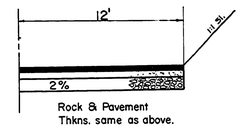

TYPICAL SECTION
STATION 0+20 TO STATION 3+00 RT. SIDE

LAUREL SPRING DRIVE

DRIVEWAYS

DRIVEWAY LENGTHS & WIDTHS TO BE CONSTRUCTED AS DIRECTED BY ENGINEER.

SURFACING THICKNESS = BOTTOM COURSE BASE, 4" OF $1\frac{1}{2}$"-0, TOP COURSE BASE, 2" OF $\frac{3}{4}$"-0, & 2" OF ASPHALTIC CONCRETE PAVEMENT.

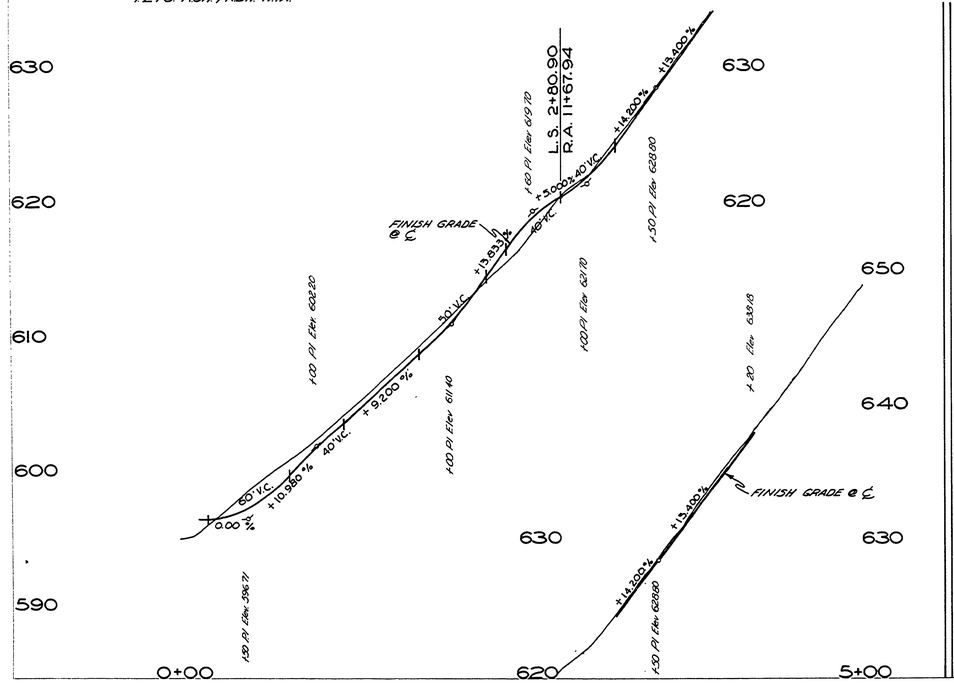

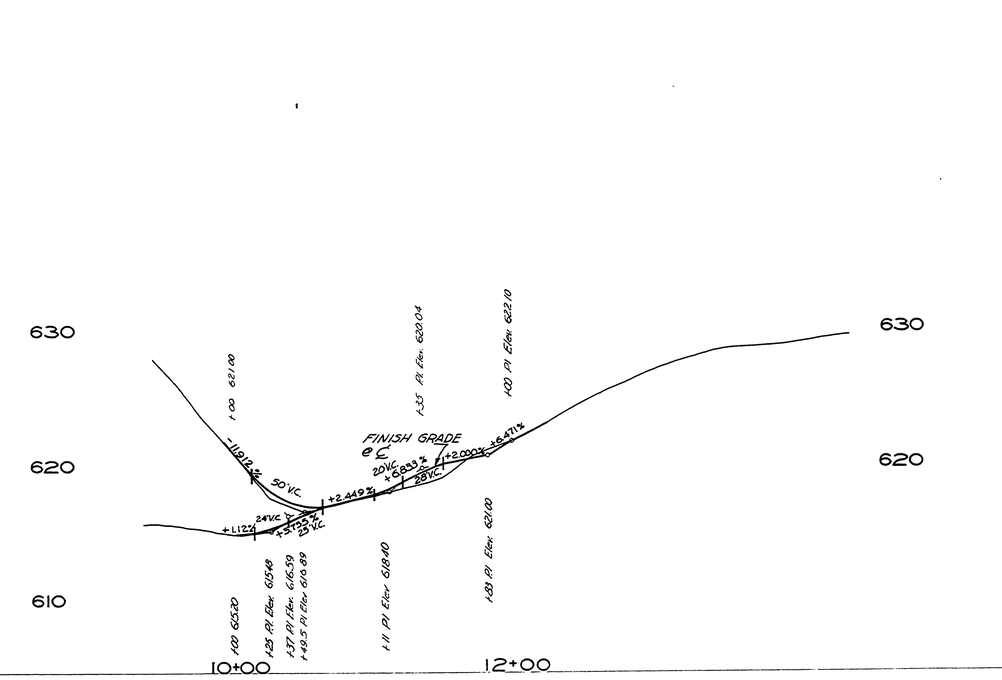

NEWTON OAKS STS.
RD. NO. 314
Douglas County Road Dept.
Ridge Ave., Laurel Spring Dr.
Date July 1969 Sheet 3 of 3
Geo. E. Grubb County Eng.

As Constructed 12-5-69 D.S.

00000008

M.P. 0.00 - 0.08 Co. Rd. #314 Sht. 3 of 3 (51)