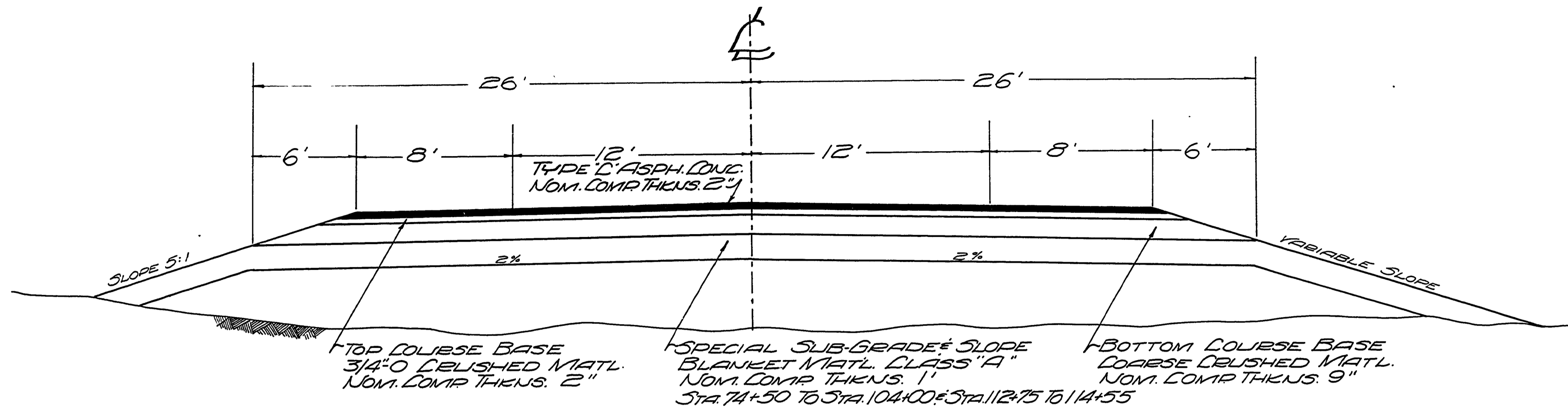



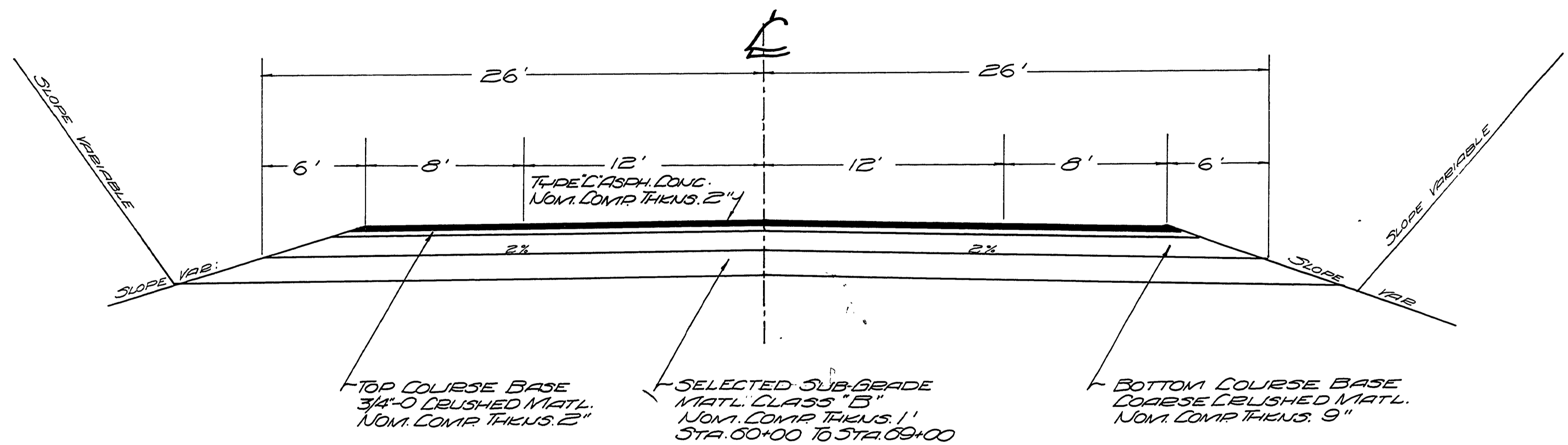
FILED
RECEIVED
JAN 12 1977
COUNTY SURVEYOR
DEUEL COUNTY, OR



TYPICAL SECTION
STA. 74+50 TO STA. 114+55.73

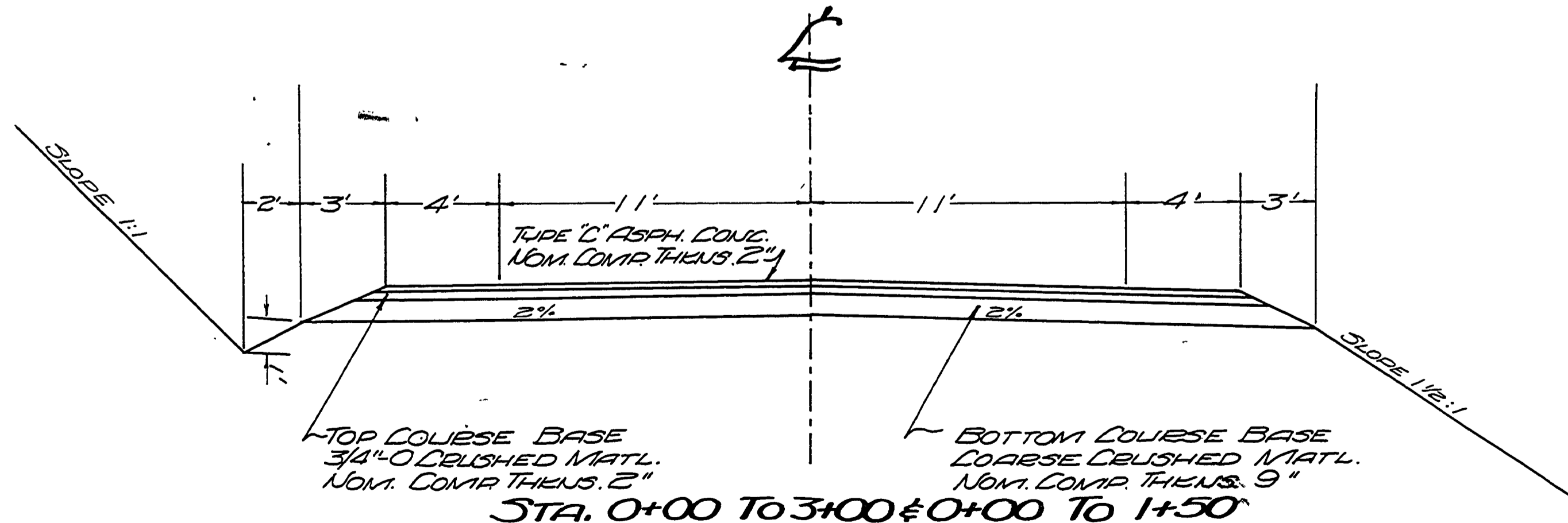
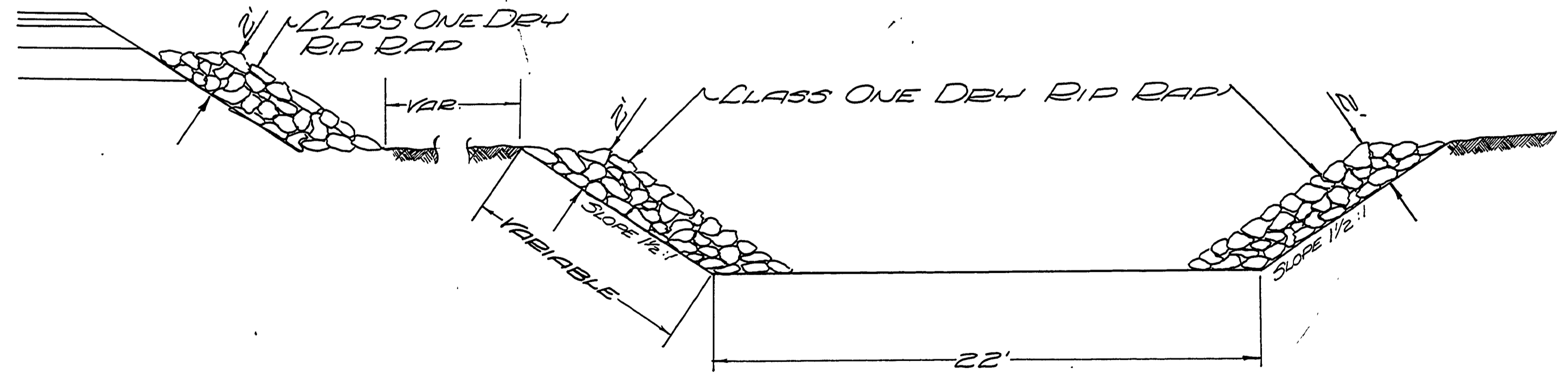


CHANNEL CHANGE
STA. 76+80 TO STA. 81+00



TYPICAL SECTION
STA. 60+00 TO STA. 74+50

CHANNEL CHANGE
STA. 87+00 TO STA. 88+10



TYPICAL SECTION RD. CONNECTIONS

STEWART PARKWAY RD.	
TYPICAL SECTION	
DESIGN: <i>gms</i>	HORIZ. SCALE:
DRAWN: <i>gms</i>	VERT. SCALE:
CHECKED: <i>gms</i>	SHT. OF
DATE: <i>MARCH 1968</i>	
BAUGHMAN AND ACKARET INC. ENGINEERING - SURVEYING - PLANNING ROSEBURG, OREGON	

Mar. 1968 3-4
D.R. #702
42.3.4
23

RD308TPC