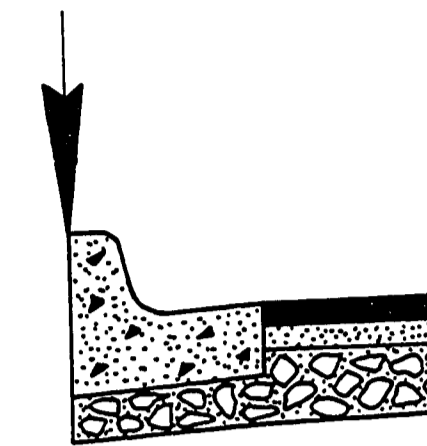

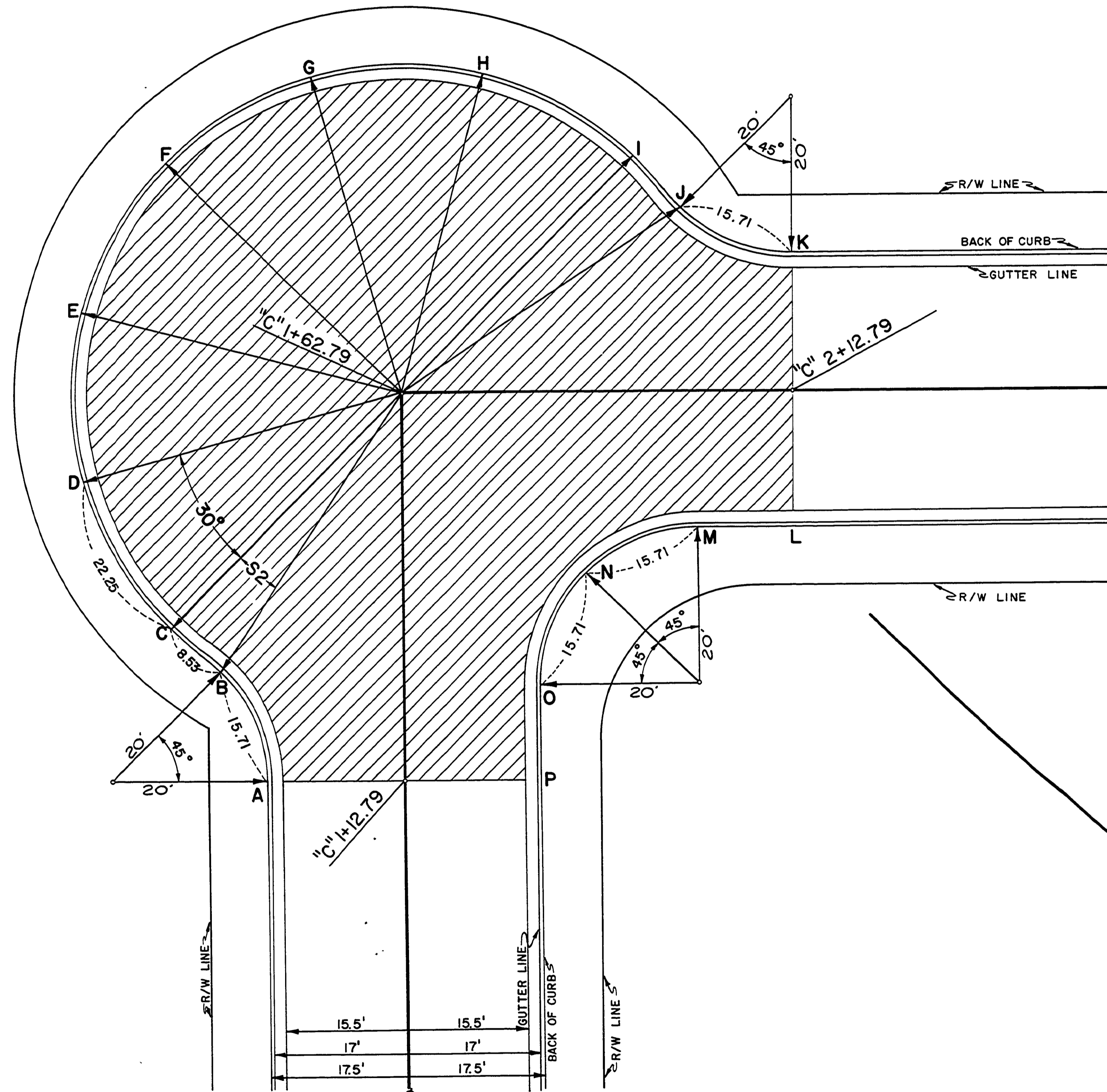


| | | | | | | | | | | | | | | | |
|--------|--------|--------|--------|--------|--------|--------|--------|--------|--------|--------|--------|--------|--------|--------|--------|
| A | B | C | D | E | F | G | H | I | J | K | L | M | N | O | P |
| 550.27 | 547.32 | 545.89 | 543.05 | 541.26 | 540.41 | 540.15 | 539.80 | 539.78 | 539.72 | 539.64 | 542.70 | 542.75 | 545.53 | 550.28 | 550.27 |


FILED
RECEIVED
JUN 27 1974
COUNTY SURVEYOR
DOUGLAS COUNTY, ORE.



TYPE "B" CURB & GUTTER



| S 2 | Δ 2 | AREA |
|-------------|--------------|---------------|
| 11° 30' 00" | 203° 00' 00" | 5,665 SQ. FT. |



DOUGLAS COUNTY ROAD DEPT.
WALKER COURT CUL-DE-SAC
Hwy 101 N. to RC 297
1974 SHT. 6
GEORGE E. GRUBB COUNTY ENG.

1974
G. Rd # 297 D sht. 6 (40)