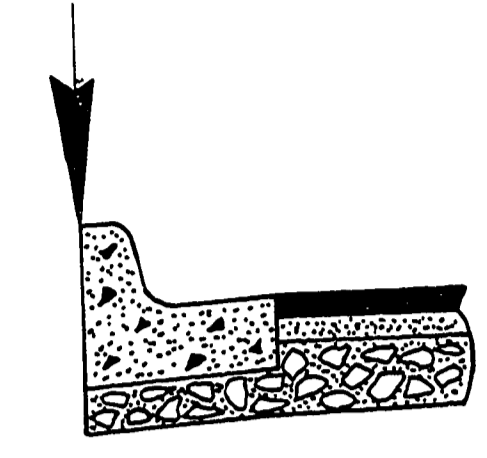
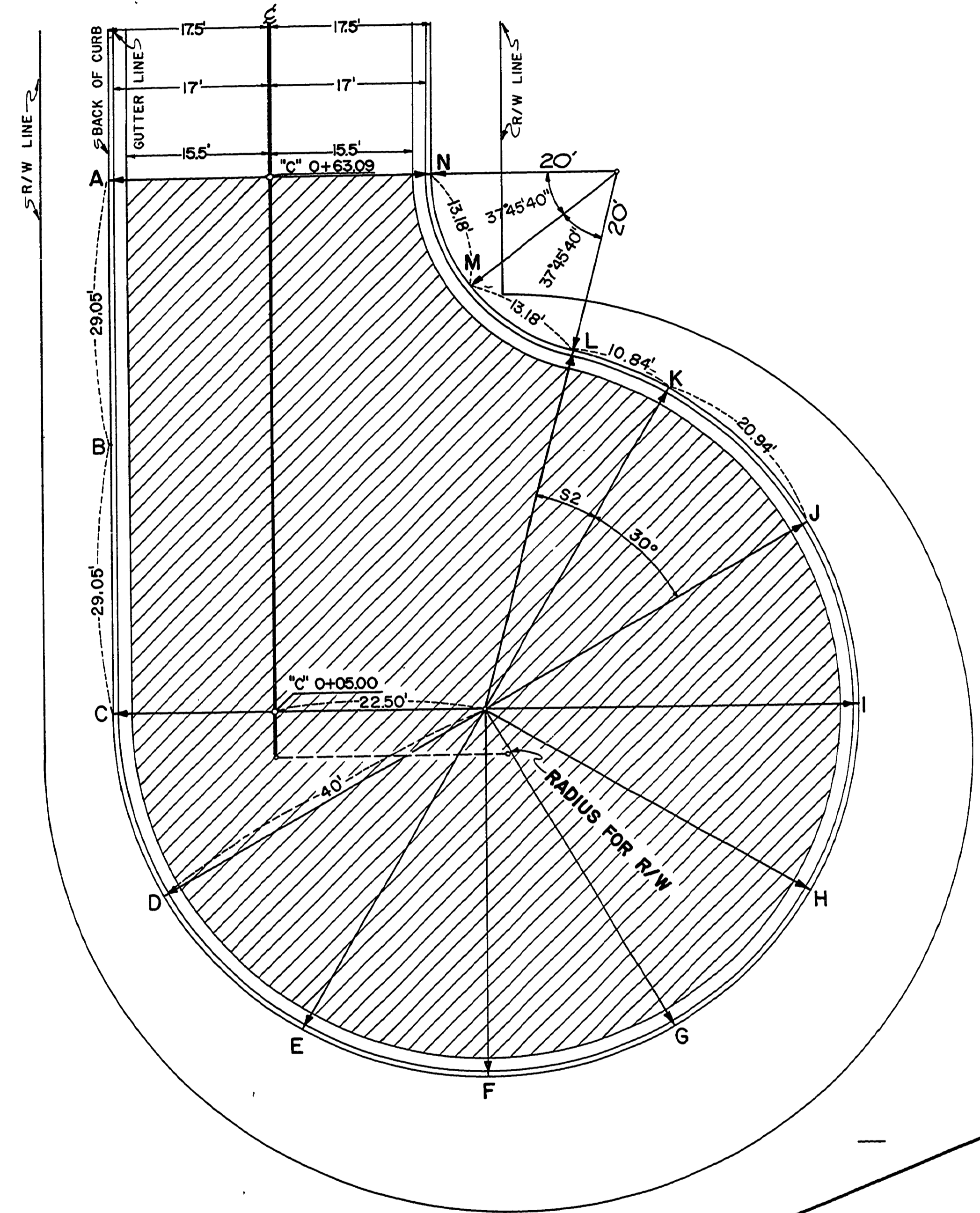


A	B	C	D	E	F	G	H	I	J	K	L	M	N
560.24	566.15	571.80	576.24	579.48	581.05	581.55	580.40	577.85	573.75	568.85	566.30	563.30	560.24

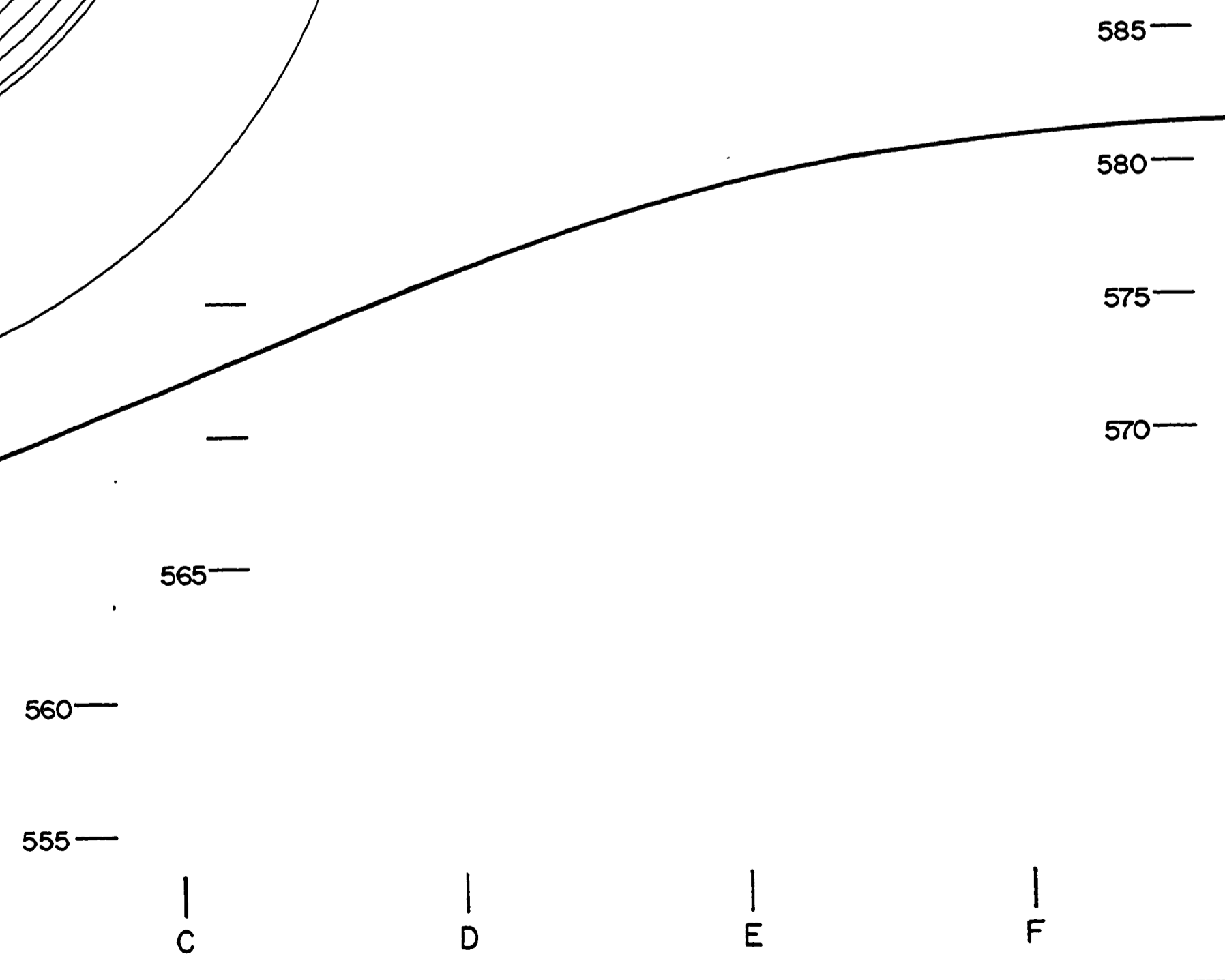
FILED  
RECEIVED  
JUN 27 1974  
COUNTY SURVEYOR  
DOUGLAS COUNTY, ORE.



TYPE "B" CURB & GUTTER



S 2	Δ 2	AREA
15° 31' 21"	225° 31' 21"	5,645sqft



00000008

DOUGLAS COUNTY ROAD DEPT.  
WALKER COURT CUL-DE-SAC  
Newitt Heights Rd 397  
1974 SHT. 5  
GEORGE E. GRUBB COUNTY ENGR