

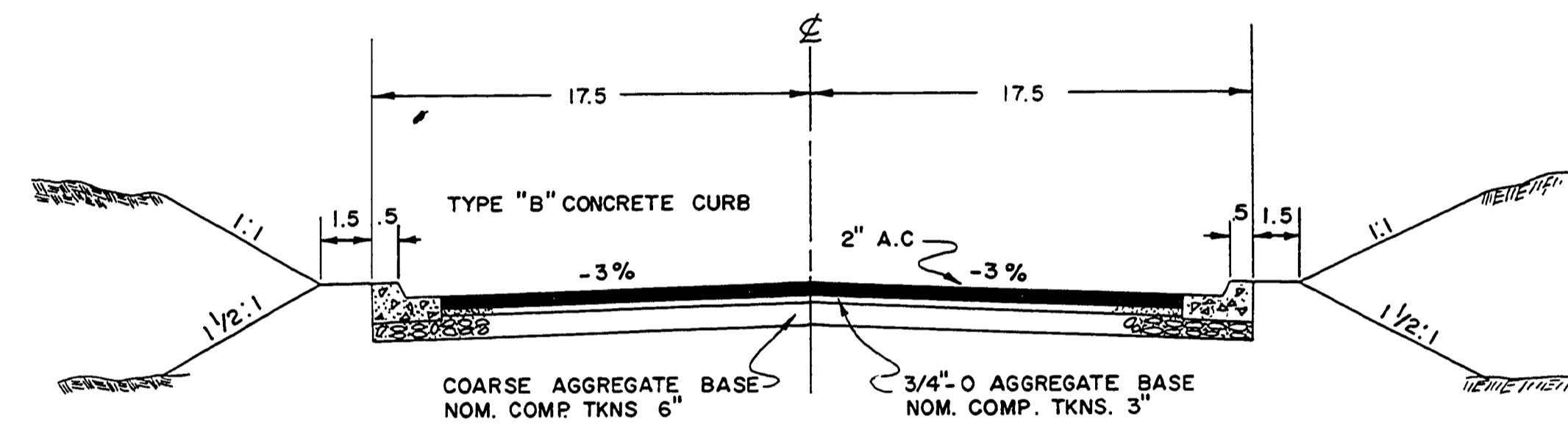
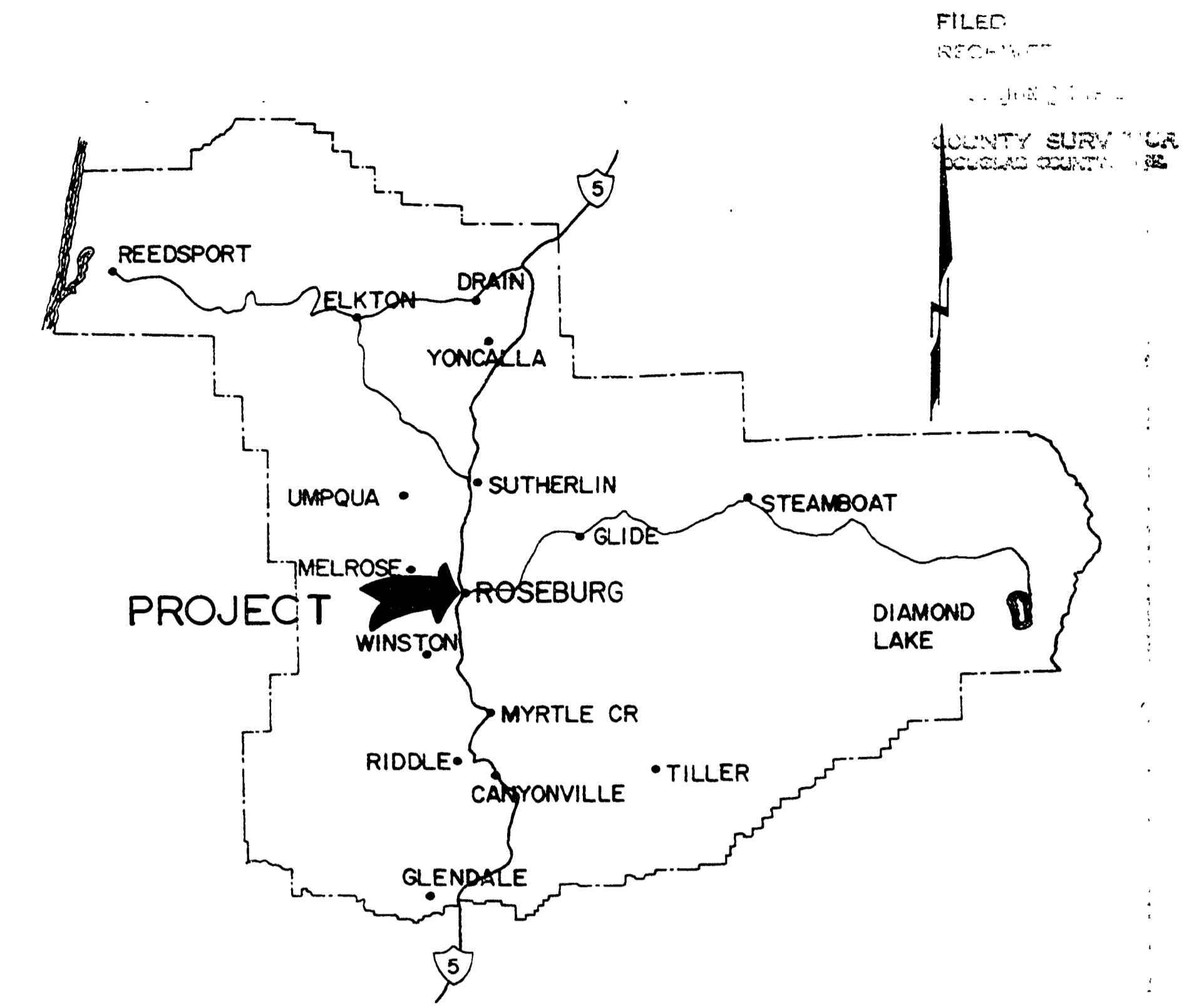
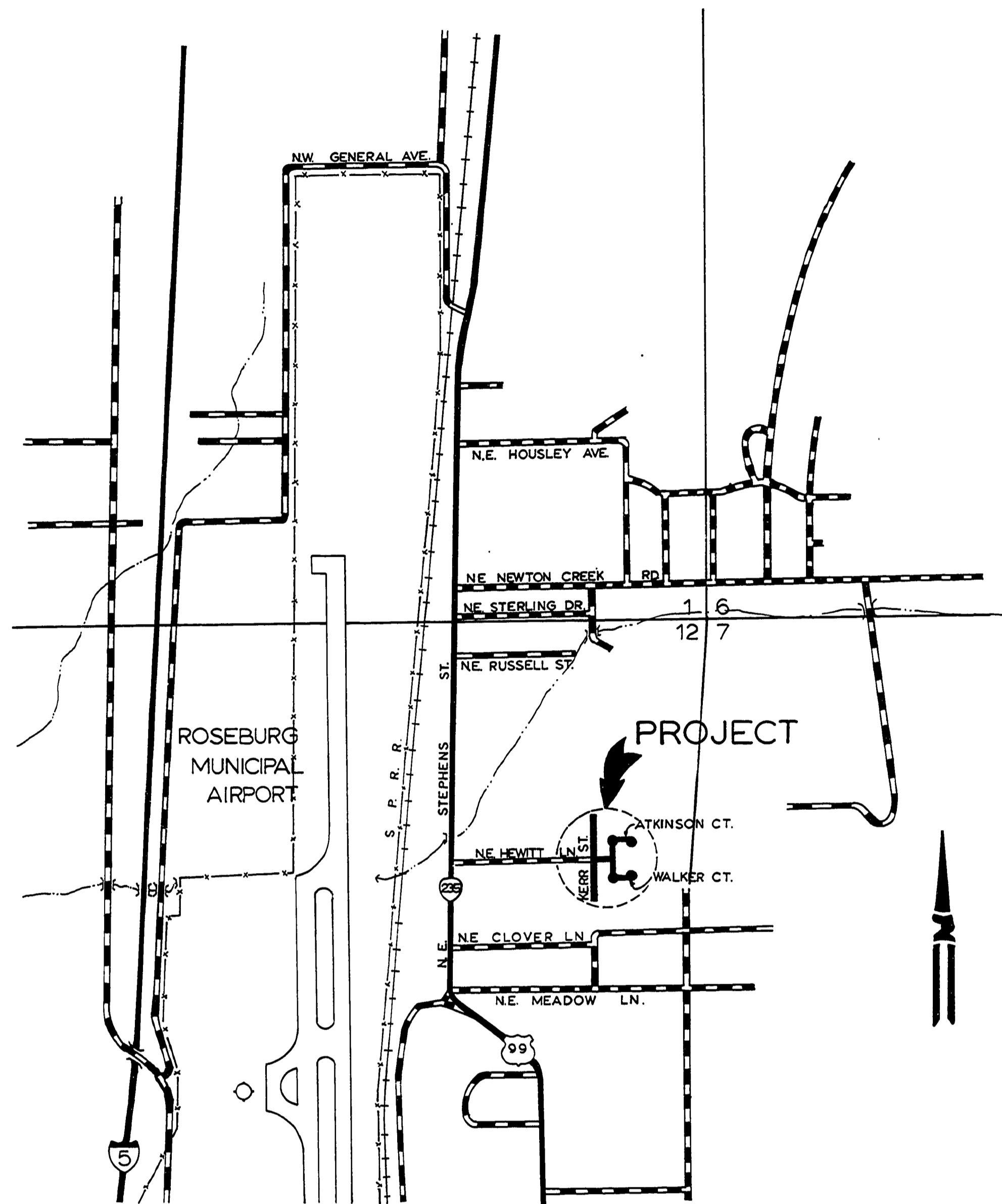
# DOUGLAS COUNTY, OREGON

## PLANS FOR PROPOSED PROJECT

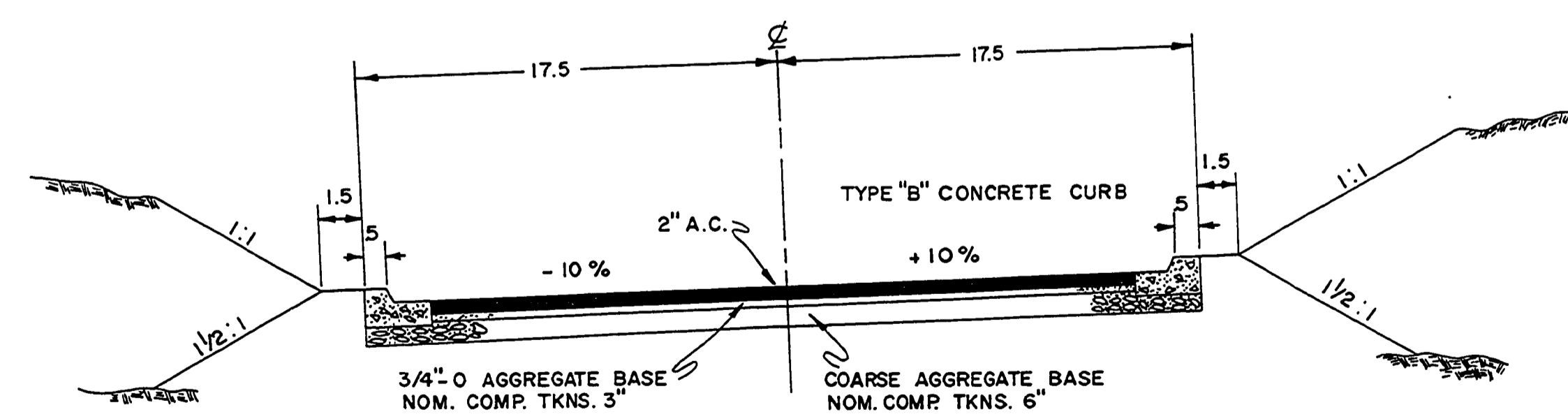
### GRADING & SURFACING

# HEWITT HEIGHTS

1974



**TYPICAL SECTION**  
 STA. "A" 1+66.92 TO STA. "A" 8+44.32  
 STA. "B" 6+49.60 TO STA. "B" 8+44.44 STA. "C" 0+63 TO  
 STA. "C" 1+13 & "D" 2+60 TO STA. "D" 3+10



**TYPICAL SECTION**  
 STA. "C" 2+13 TO STA. "C" 3+82.67 &  
 FROM STA. "D" 0+00 TO STA. "D" 1+60

### INDEX OF DRAWINGS

SHEET NUMBER	
1	COVER SHEET
3	ROAD PLANS
4	STORM SEWER PLANS
5-8	CUL-DE-SAC PLANS
1-5	SANITARY SEWER PLANS
12	SHEETS TOTAL



AS BUILT 6-27-78 R.U.F.  
 DOUGLAS COUNTY ROAD DEPT.  
 HEWITT HEIGHTS RD #297  
 1974 SHT. 1  
 GEORGE GRUBB COUNTY ENGR.

0016002C