

VICINITY MAP

INDEX OF DRAWINGS

SHEET #	DESCRIPTION
1	ROAD PLANS & TYPICAL
2	STORM SEWER
3-4	QUANTITY SUMMARY
5	INTERSECTION DETAIL

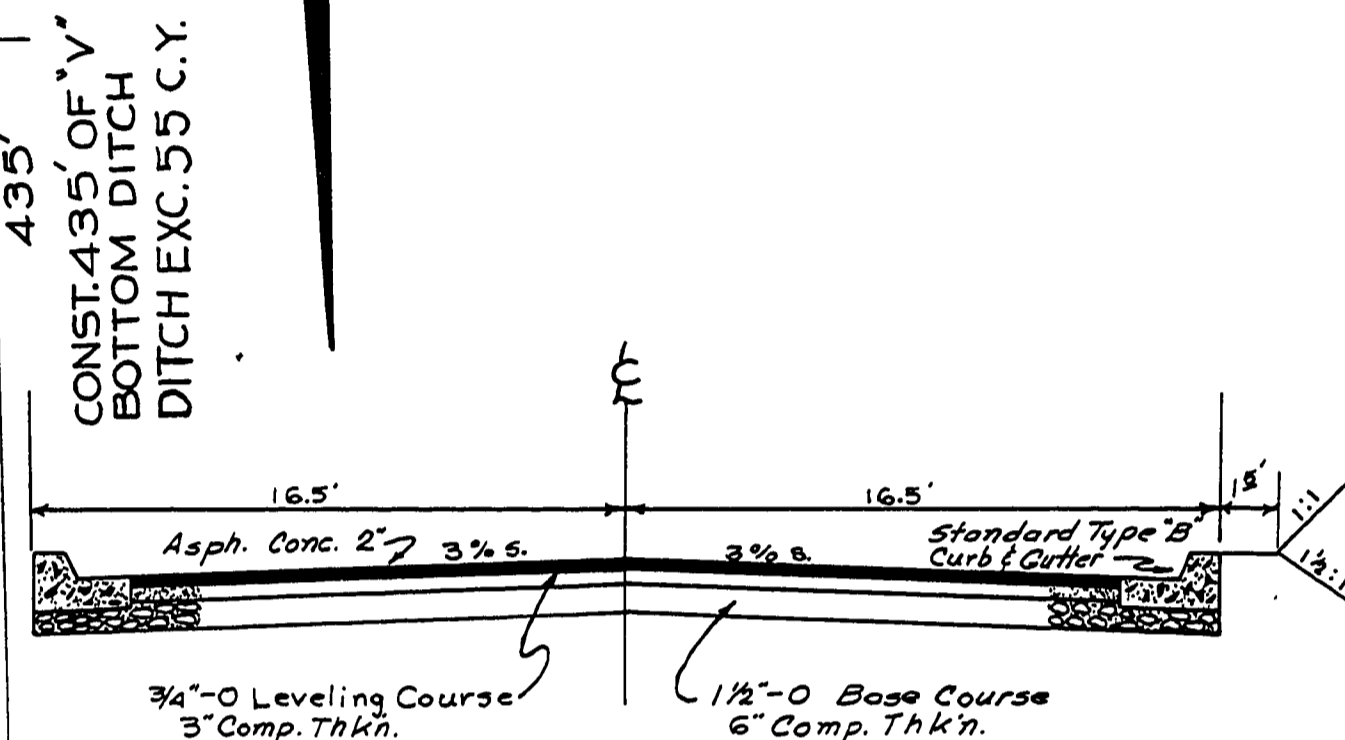
STD. DWGS
1
2
3
4
9
15
TOTAL 10 SHEETS

PLAN
APPROVED
DATE
BY
NO.

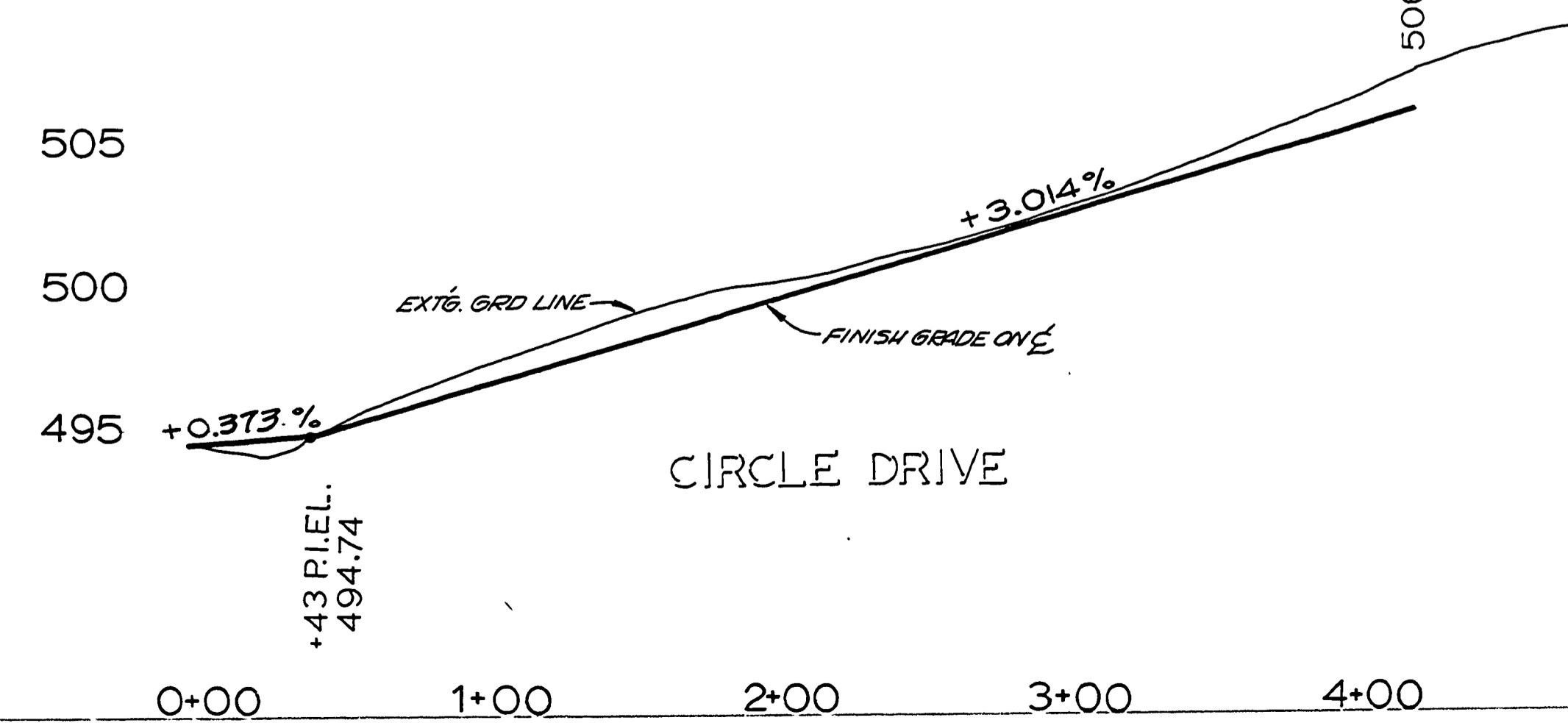
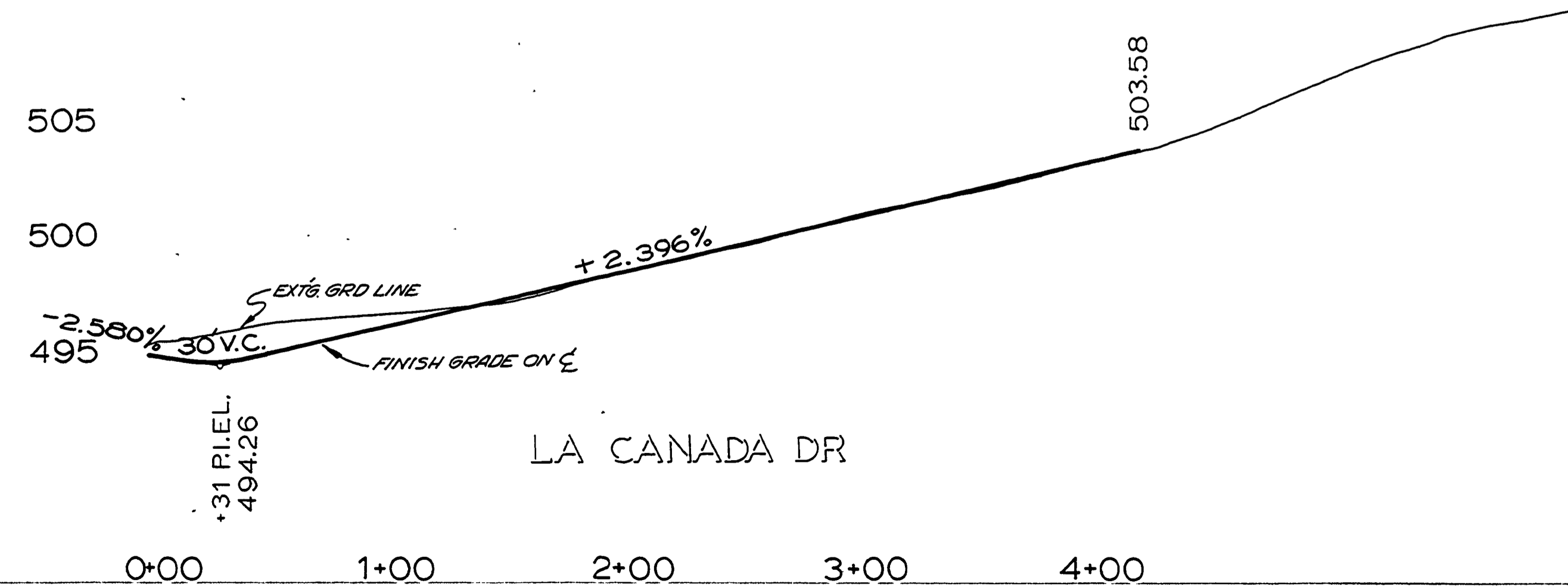
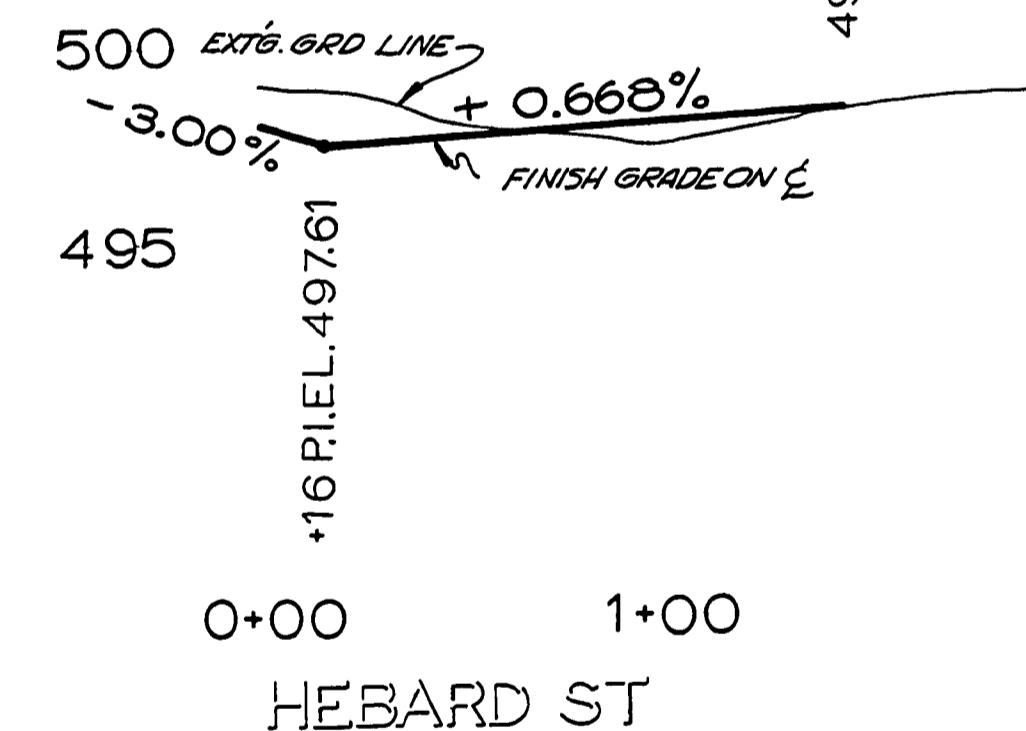
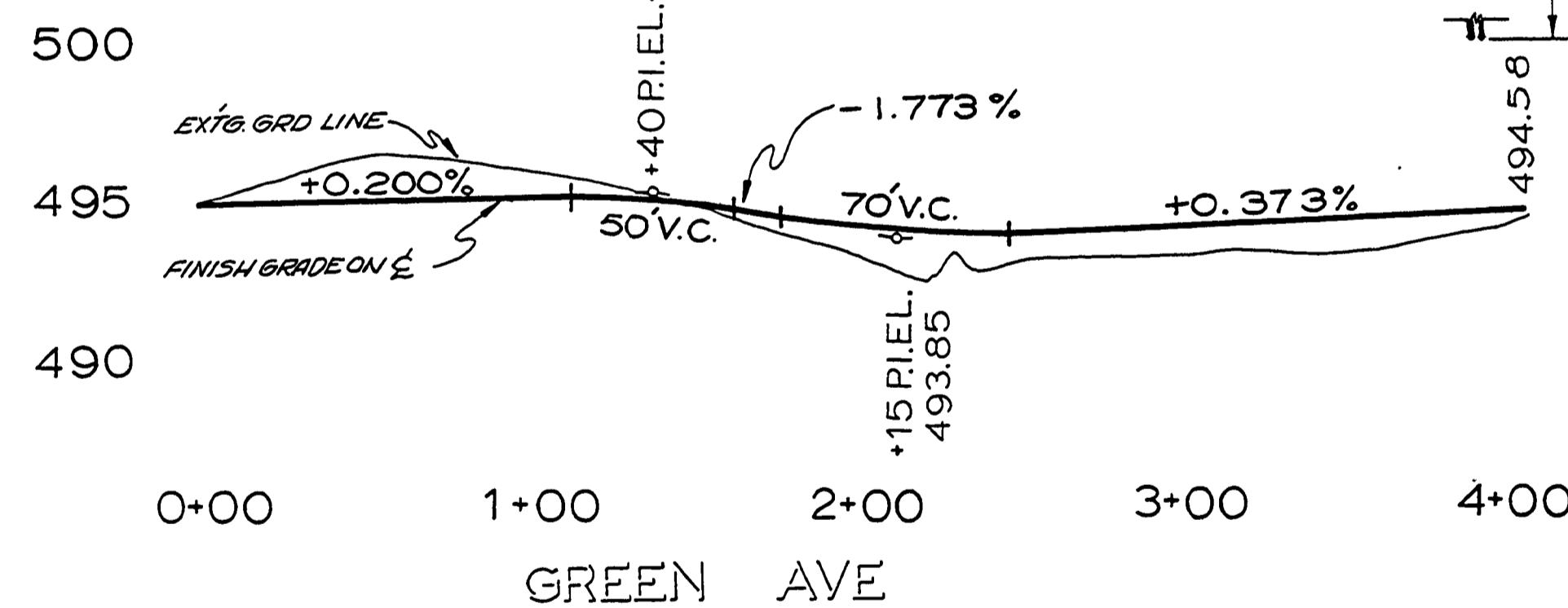
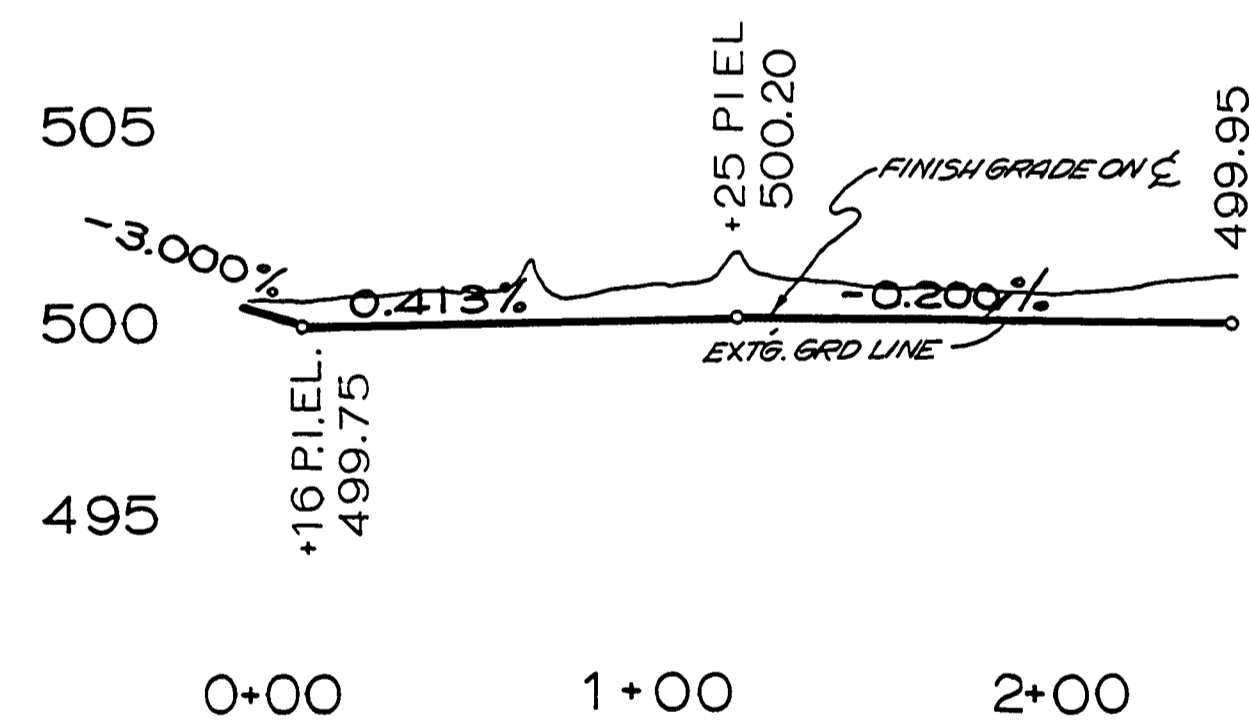
PROFILE
APPROVED
DATE
BY
NO.

Buried Tel & Pur Cables
7' Deep

Buried Pur Line



TYPICAL SECTION



NOT REVISED
AS CONSTRUCTED



DOUGLAS COUNTY ROAD DEPT.
SUNNYSLOPE ROADS #278 F
MAY 1971 SHEET 1
GEORGE E. GRUBB COUNTY ENG.

00270034