FILED

AUG 10 1987

COUNTY SURVEYOR
DOUGLAS COUNTY, ORE.

PLAN
NOTE BOOK
NO.

PROFILE
NOTE BOOK
NO.

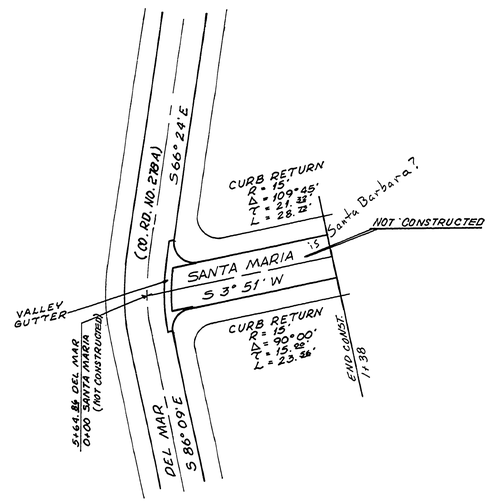

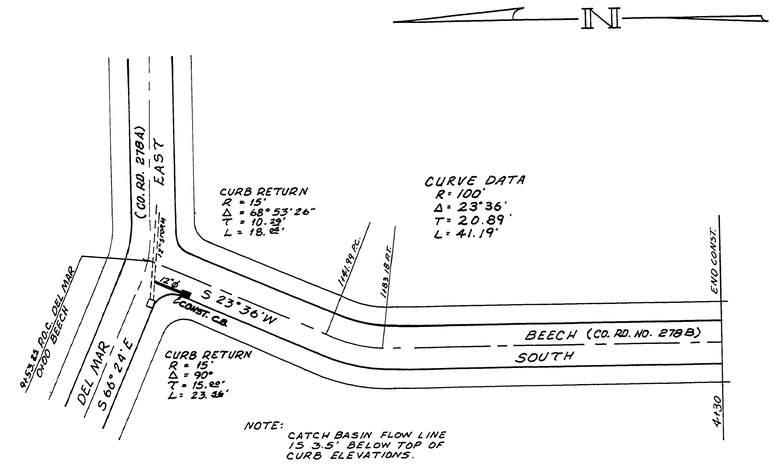

NOTE: CATCH BASIN FLOW LINE IS 3.5' BELOW TOP OF CURB ELEVATIONS.

PLAN SCALE:
1" = 50'

PROFILE SCALE:
HORZ. 1" = 50'
VERT. 1" = 5'

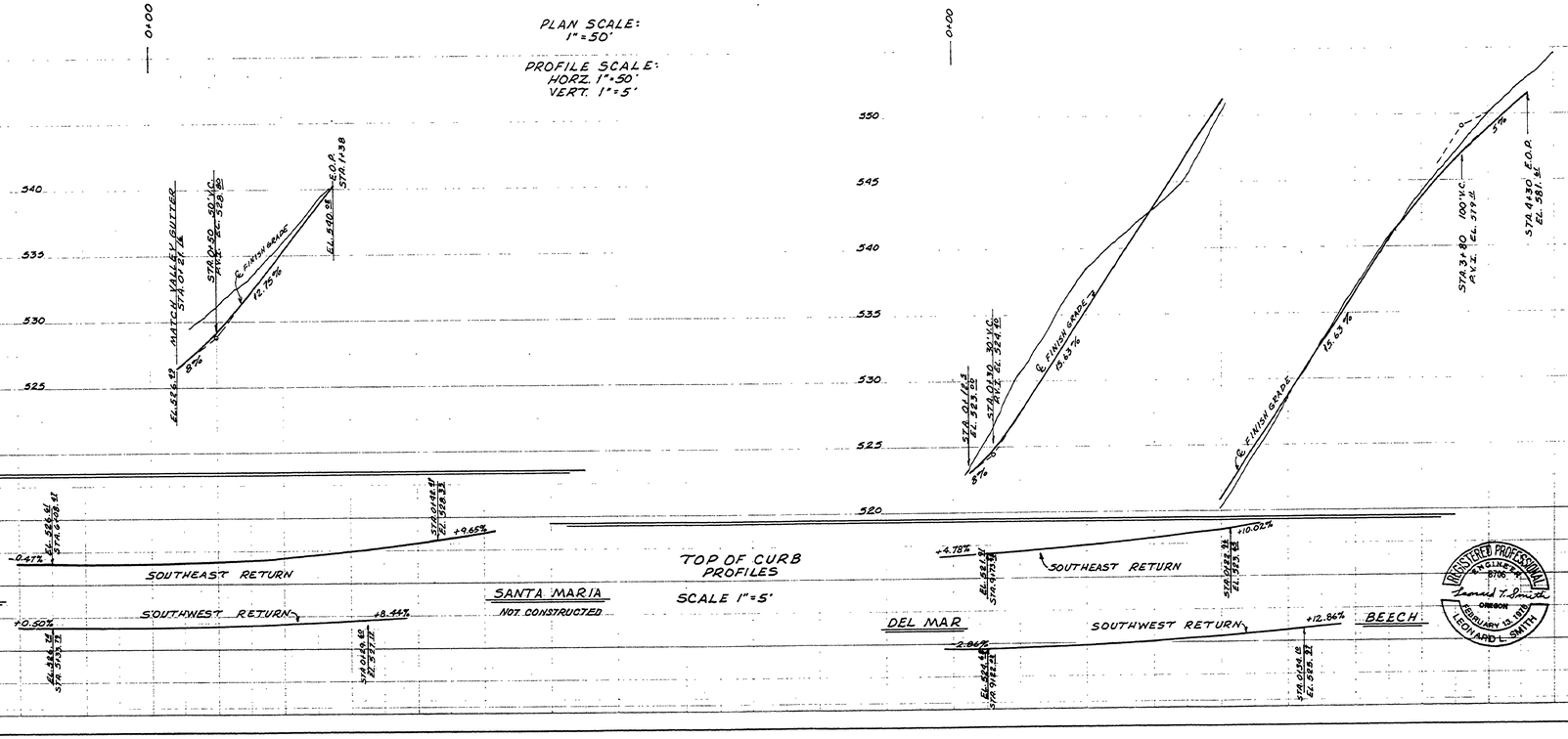

TOP OF CURB PROFILES
SCALE 1" = 5'

DOUGLAS COUNTY
PUBLIC WORKS DEPT.
APPROVED
By W.H.P. Date 9-20-76
9-20-76

REGISTERED PROFESSIONAL ENGINEER
8706
OREGON
FEBRUARY 13, 1978
LEONARD L. SMITH

SUNNYSLOPE SUBDIVISION
8TH ADDITION
SUNNYSLOPE STREETS CO. RD. # 278
SANTA MARIA STA. 0+00 TO 1+38
BEECH STA. 0+00 TO 4+30 (278B)
STREET AND STORM SEWER

S&J ENGINEERING
1338 N.E. LINCOLN STREET
ROSEBURG, OREGON

SHEET # 3 OF 3

S. 11, T. 28S., R. 6W., W.M.
SANTA MARIA (NOT CONSTRUCTED)

M.P. 0.00 - 0.08 #278B 1976 74

00000008