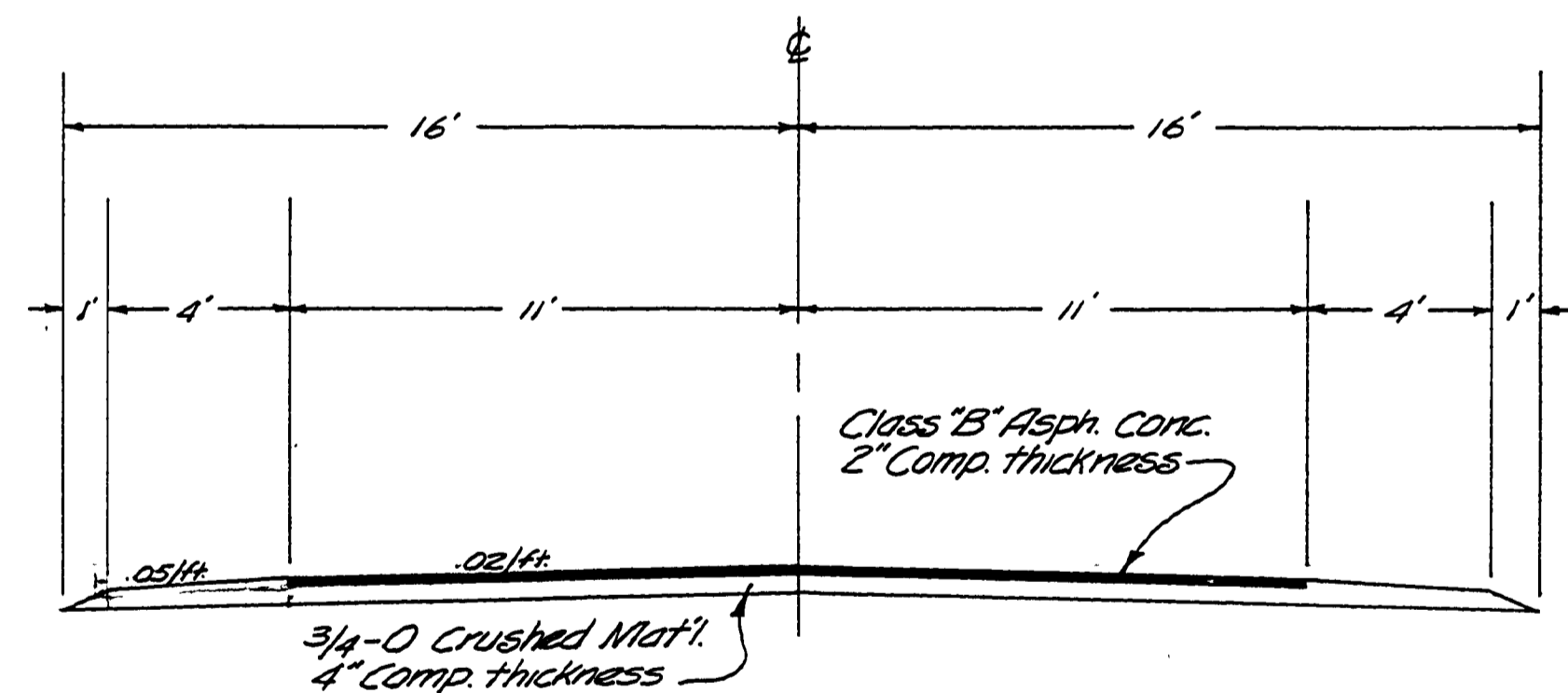
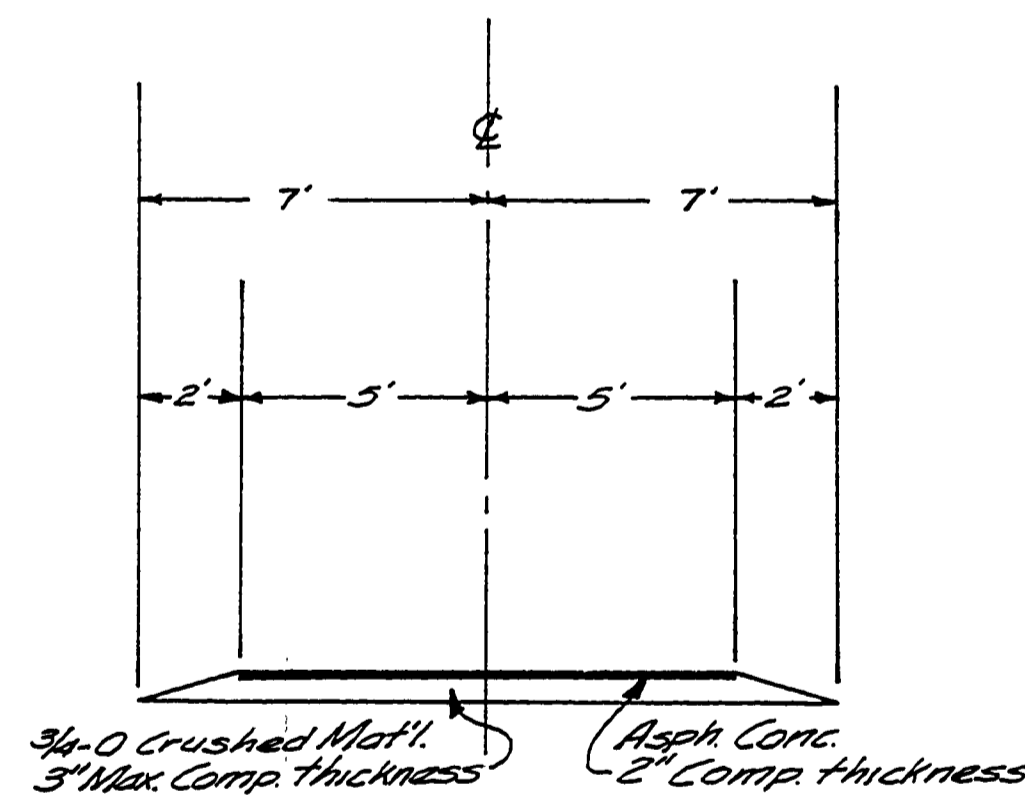


DOUGLAS COUNTY OREGON

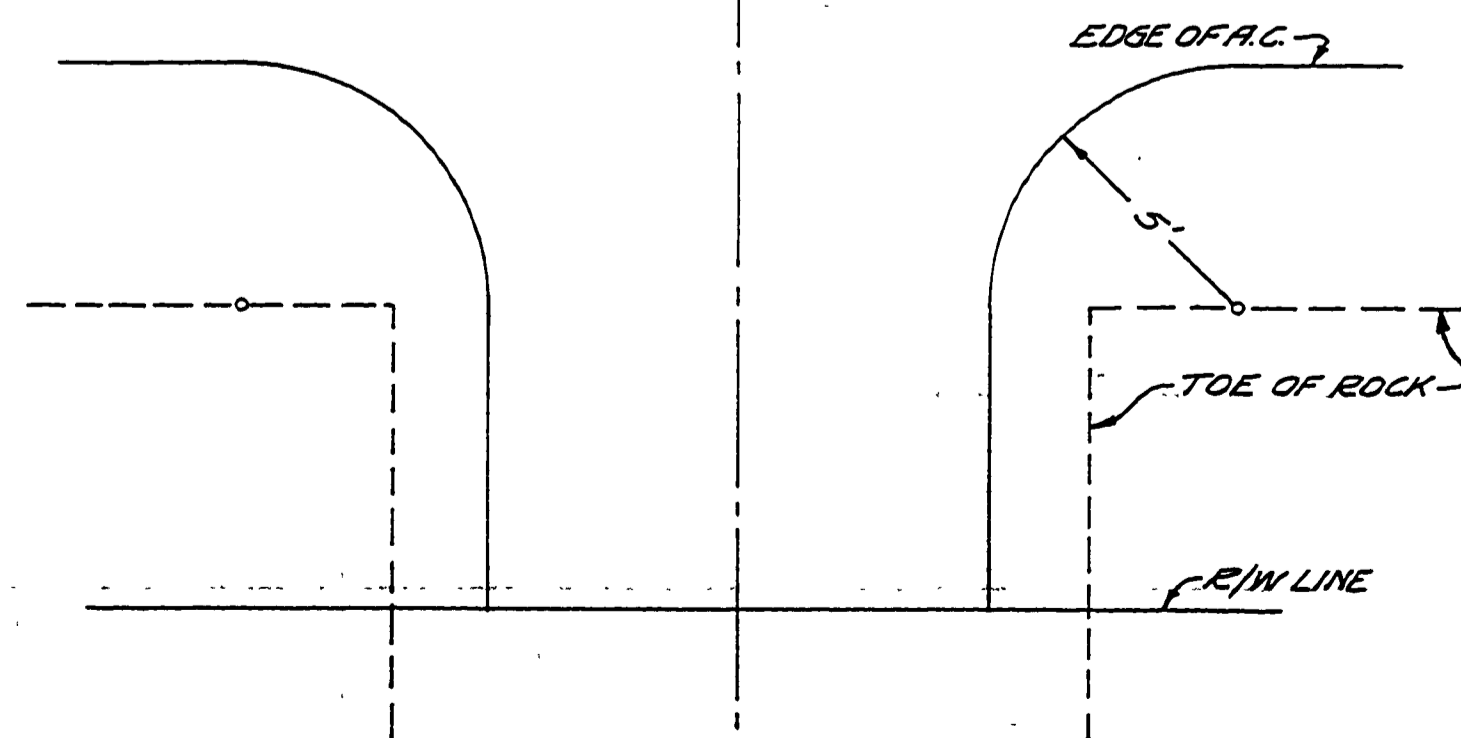
AS CONSTRUCTED
SURFACING
DILLARD BOTTOM STREETS
FOURTH ST., FIFTH ST. & RESTON AVE.
County Road # 277



TYPICAL ROADBED SECTION



TYPICAL DRIVEWAY SECTION
5' RADIUS LEFT & RIGHT
PAVE TO R/W LINE



RESTON AVE; DEDICATED IN DILLARD
BOTTOM SUBDIVISION AS SHOWN IN VOL 26 PAGE 830
OF DOUGLAS COUNTY PLAT RECORDS

FIFTH ST.; DEDICATED IN DILLARD
BOTTOM SUBDIVISION AS SHOWN IN VOL 26 PAGE 830
OF DOUGLAS COUNTY PLAT RECORDS

FOURTH ST.; DEDICATED IN DILLARD
BOTTOM SUBDIVISION AS SHOWN IN VOL 26 PAGE 830
AND IN BLAIR SUBDIVISION VOL 21 PAGE 22
OF DOUGLAS COUNTY PLAT RECORDS

ADOPTED BY RESOLUTION OF THE COUNTY COURT
THIS 10th DAY OF February, 1964

V. F. Johnson
COUNTY JUDGE

W. J. Johnson
COUNTY COMMISSIONER

R. J. Johnson
COUNTY COMMISSIONER

FILED
RECEIVED
DEC 30 1964
COUNTY SURVEYOR
DOUGLAS COUNTY, ORE.

3/10/64

Co. Rd. #277

sh. Lot 4

0000003C