FILED
Date: 12/6/2002 By: NW
This survey consists of:
Map: ~~DS-139 Hwy DS-142~~
Narrative: CO RD 233A
Corner Rpt: _____
DOUGLAS COUNTY
SURVEYOR

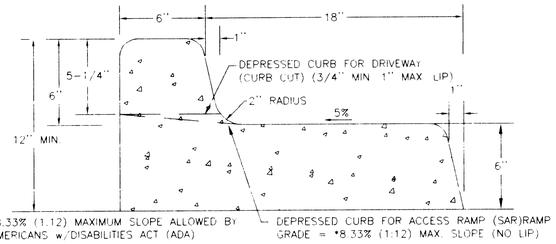

NOTES:

1. ALL RADII SHALL BE 3/4" (20MM) UNLESS OTHERWISE SHOWN
2. ALL CONCRETE SHALL MEET STANDARD CONCRETE SPECS. [3300PSI (22.75MPA)]
3. ALLOWABLE TOLERANCE FOR DEVIATION FROM TANGENT OR STRAIGHT LINES IN NON-CURVED SECTIONS, SHALL NOT EXCEED 2MM/1M (1/4" PER 12') [WHEN A 2 METER STRAIGHT EDGE IS LAID UPON ANY SURFACE NOT IN A CURVE OR A GRADE CHANGE THE MAXIMUM GAP SHALL BE 4MM]

TYPICAL MONOLITHIC CURB AND GUTTER

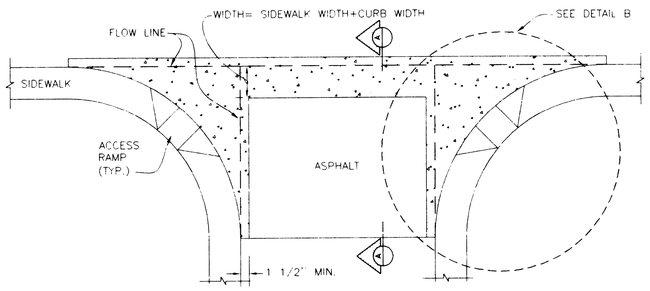

PLAN VIEW

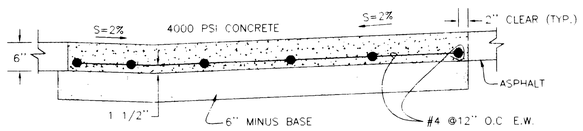

SECTION A-A

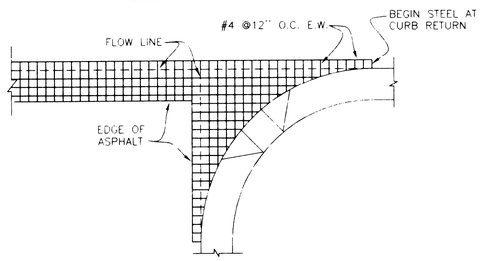

DETAIL B

TYPICAL VALLEY GUTTER DETAIL

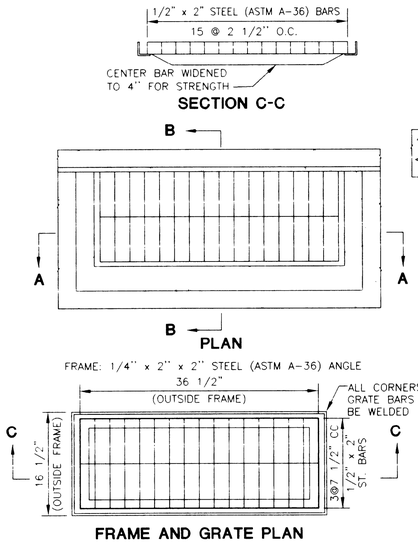

FRAME AND GRATE PLAN

NOTES:

1. PRE CAST BASE WALLS MAY BE A MINIMUM OF 4" THICK.
2. CONCRETE SHALL BE CLASS 3000.
3. APPROVED CAST IRON FRAMES AND GRATES MAY BE ACCEPTED.

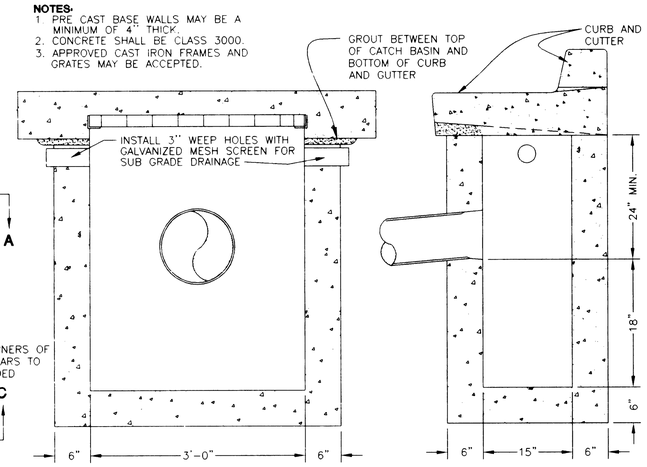

SECTION A-A

SECTION B-B

STANDARD CATCH BASIN

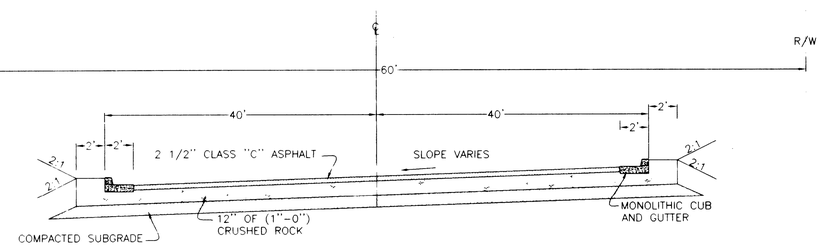

TYPICAL SHED ROAD SECTION

CALL BEFORE YOU DIG !
ONE CALL: (800) 332-2344
OAR 952-001-0010 THROUGH
OAR 952-001-0090

i.e. ENGINEERING
741 SE Jackson Street
Roseburg, Oregon 97470
PHONE (541) 673-0166
FAX (541) 440-9392

Rev.	Date	Dwg	Description
1	8/21/01	KTG	AS-BUILTS

EXPIRES: 12/31/2002

Project Name: GUYER SUBDIVISION

Title: DETAILS

DES SNL	PROJECT NO. 152-25
DWG FLB	DATE: JUNE 6, 2001
CHK SNL	SCALE: NO SCALE
APP SNL	SHEET: 4 OF 5

0000DET2

Co. Rd. # 233A MP 0.00 - 0.02 (DID NOT RECEIVE Sheet 5 of 5)

DO NOT DUPLICATE

CO RD 233A ~~DS-142~~