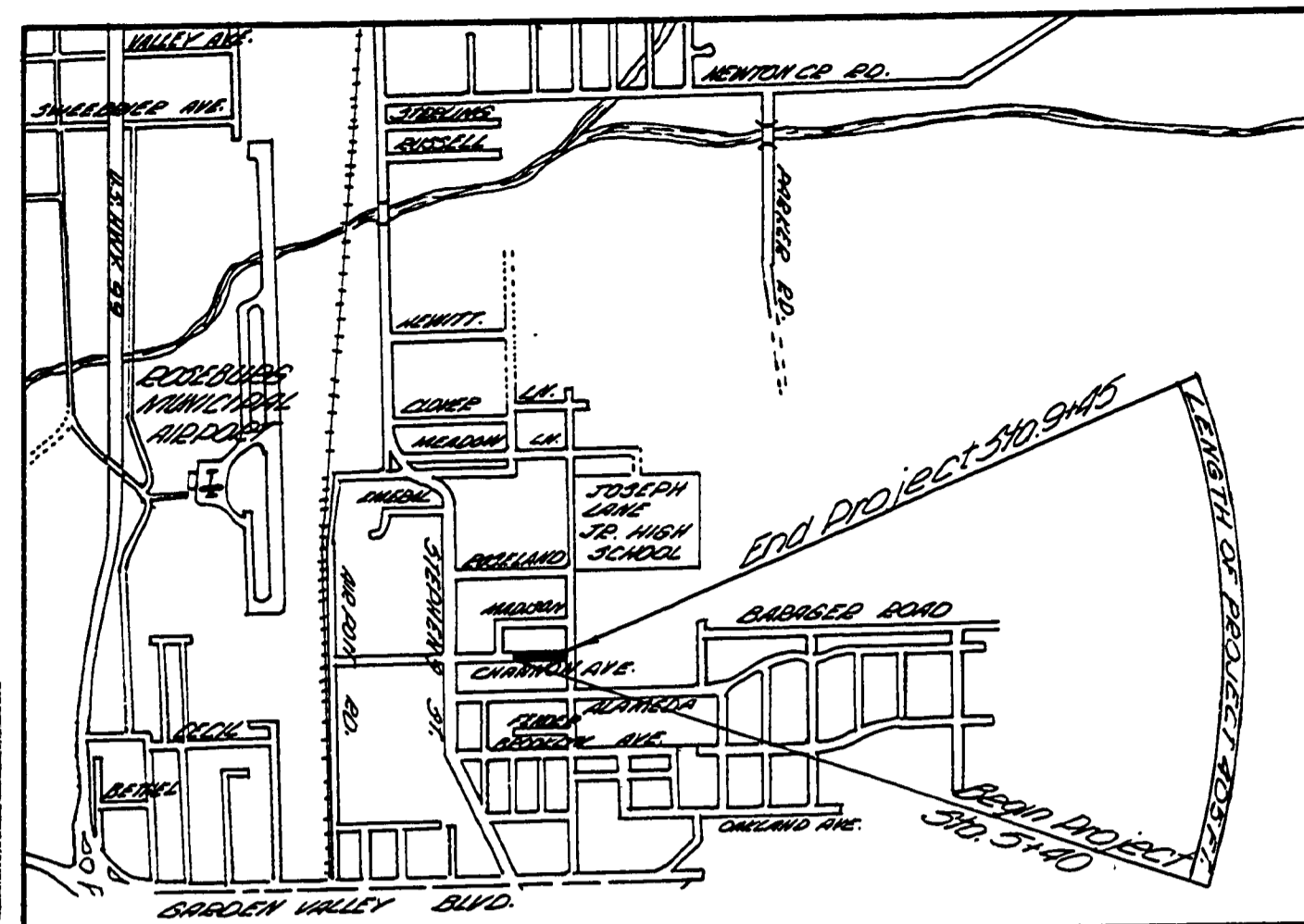
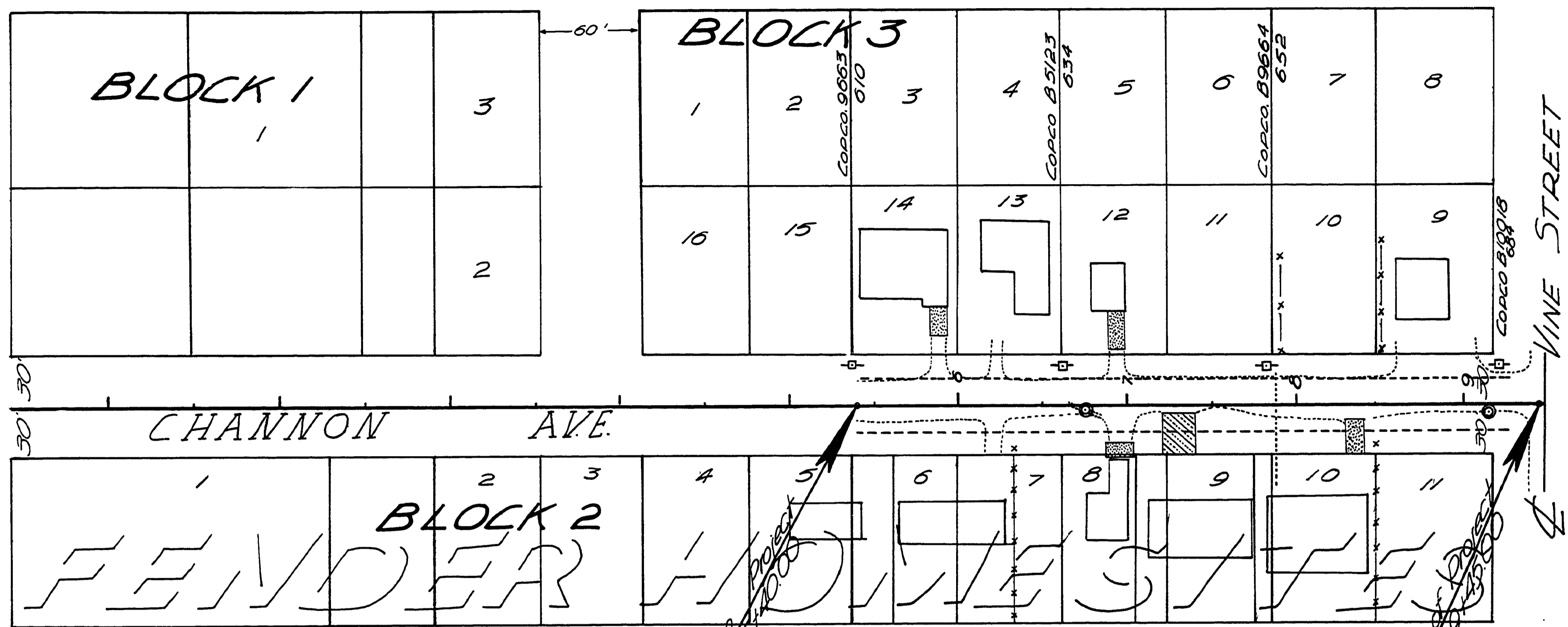


SEC. 12, T. 27 S., R. 6 W. W.M.



VICINITY MAP



CHANNON AVE.

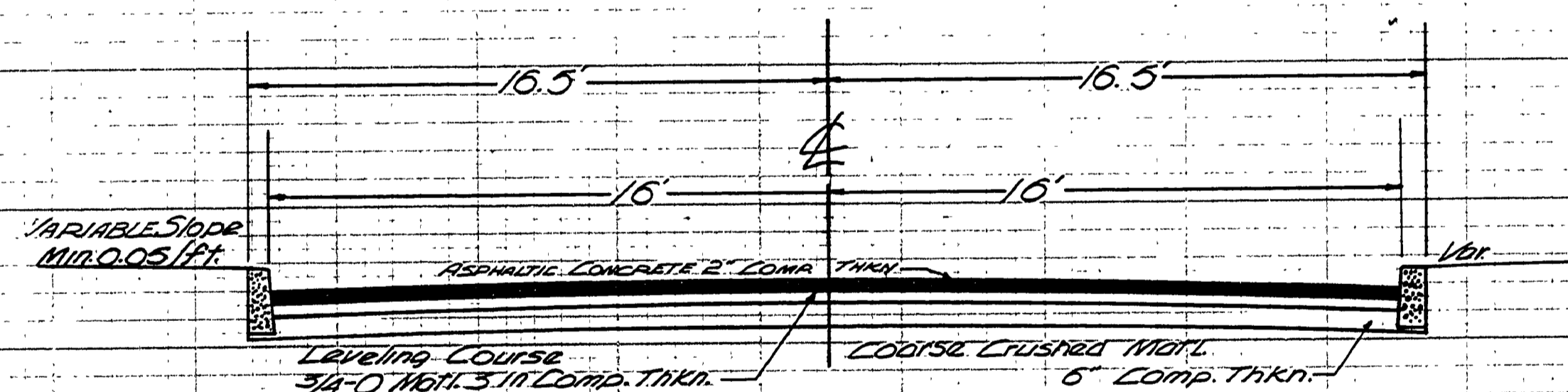
VINE STREET

FENDER HOMESITES

DATE: _____ BY: _____
 ORIGINAL SURVEY PLOTTED _____
 SURVEY PLOTTED _____
 FINAL SURVEY PLOTTED _____
 NOTE BOOK NO. _____
 AREA CALCULATED _____

DATE: _____ BY: _____
 ORIGINAL SURVEY PLOTTED _____
 SURVEY PLOTTED _____
 FINAL SURVEY PLOTTED _____
 NOTE BOOK NO. _____
 AREA CALCULATED _____

FENDER HOMESITES
 CURB GRADES
 GROUND LT
 GROUND PT



TYPICAL SECTION




APPROVED BY DOUGLAS COUNTY
 BOARD OF COMMISSIONERS THIS 25th
 DAY February 1966

 COMMISSIONED

 COMMISSIONED

 COUNTY ENGINEER DATE



Douglas County Road Dept.
 FENDER HOMESITES #229
 Date: 3/1/67
 W. H. May, County Eng.

00070015