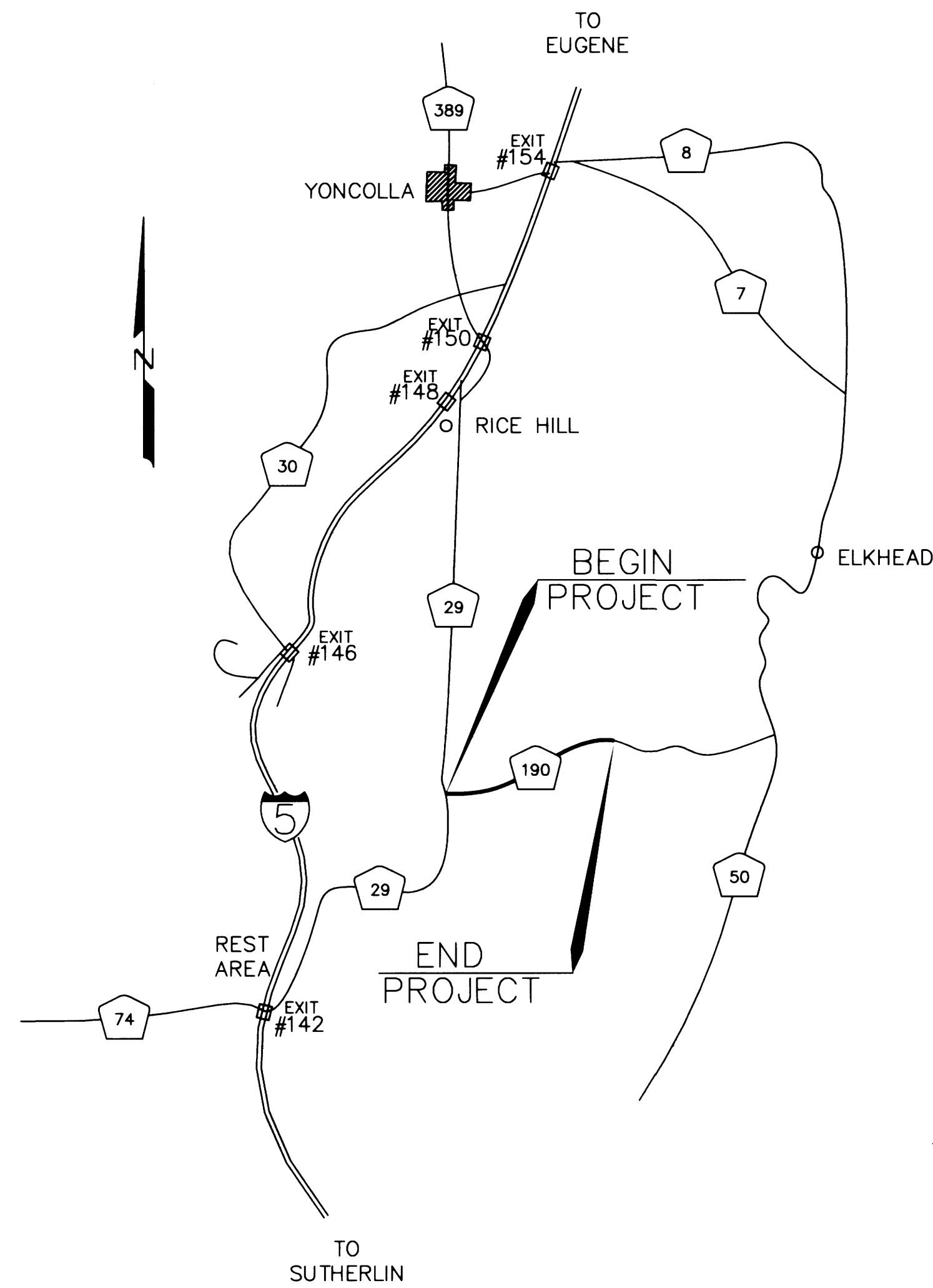


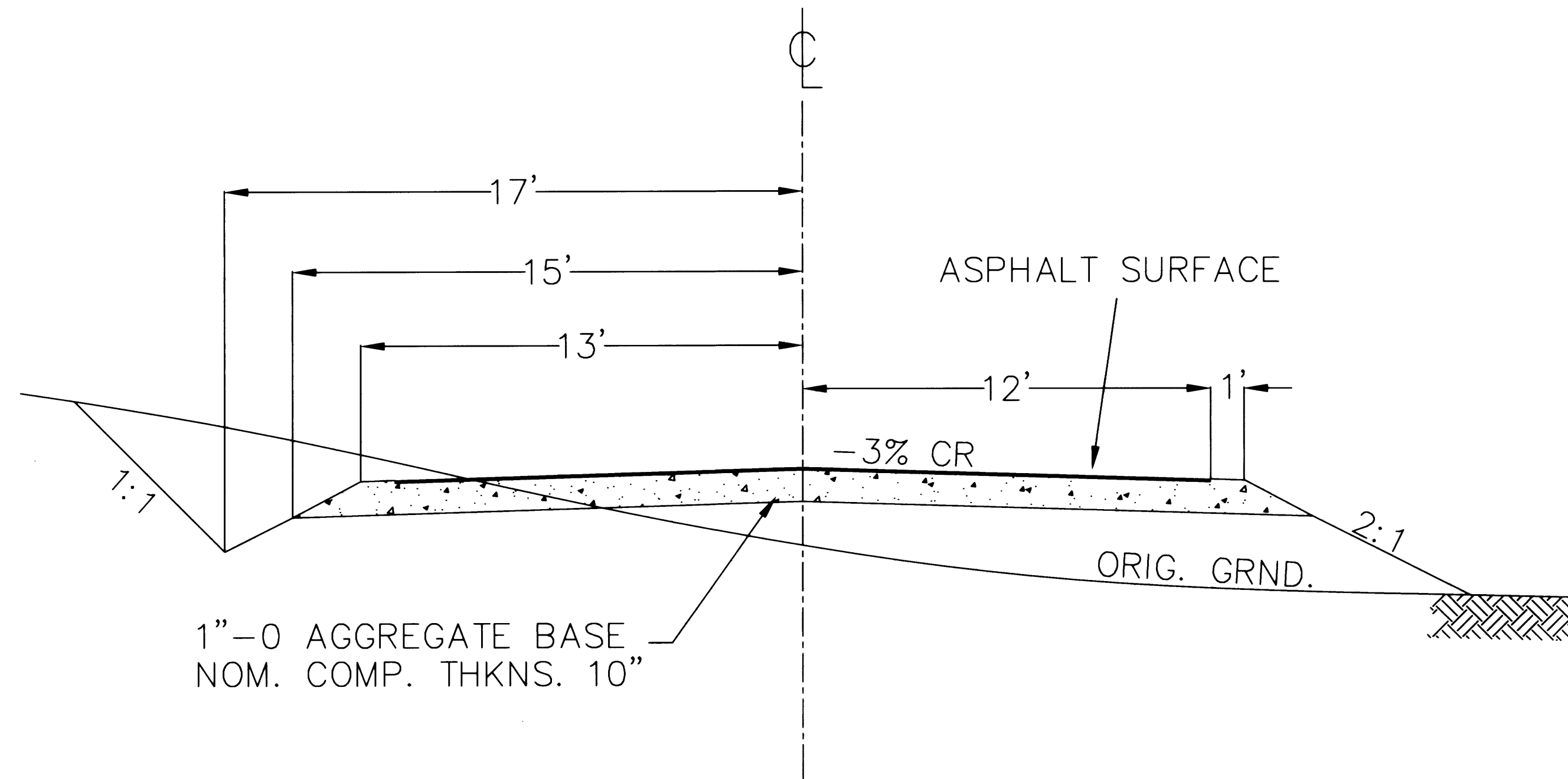
FILED
 Date: 12/17/2014 By: J.C.
 This survey consists of:
 Map: CO RD 190
 Narrative:
 Corner Rpt: 675
 DOUGLAS COUNTY
 SURVEYOR

DOUGLAS COUNTY, OREGON

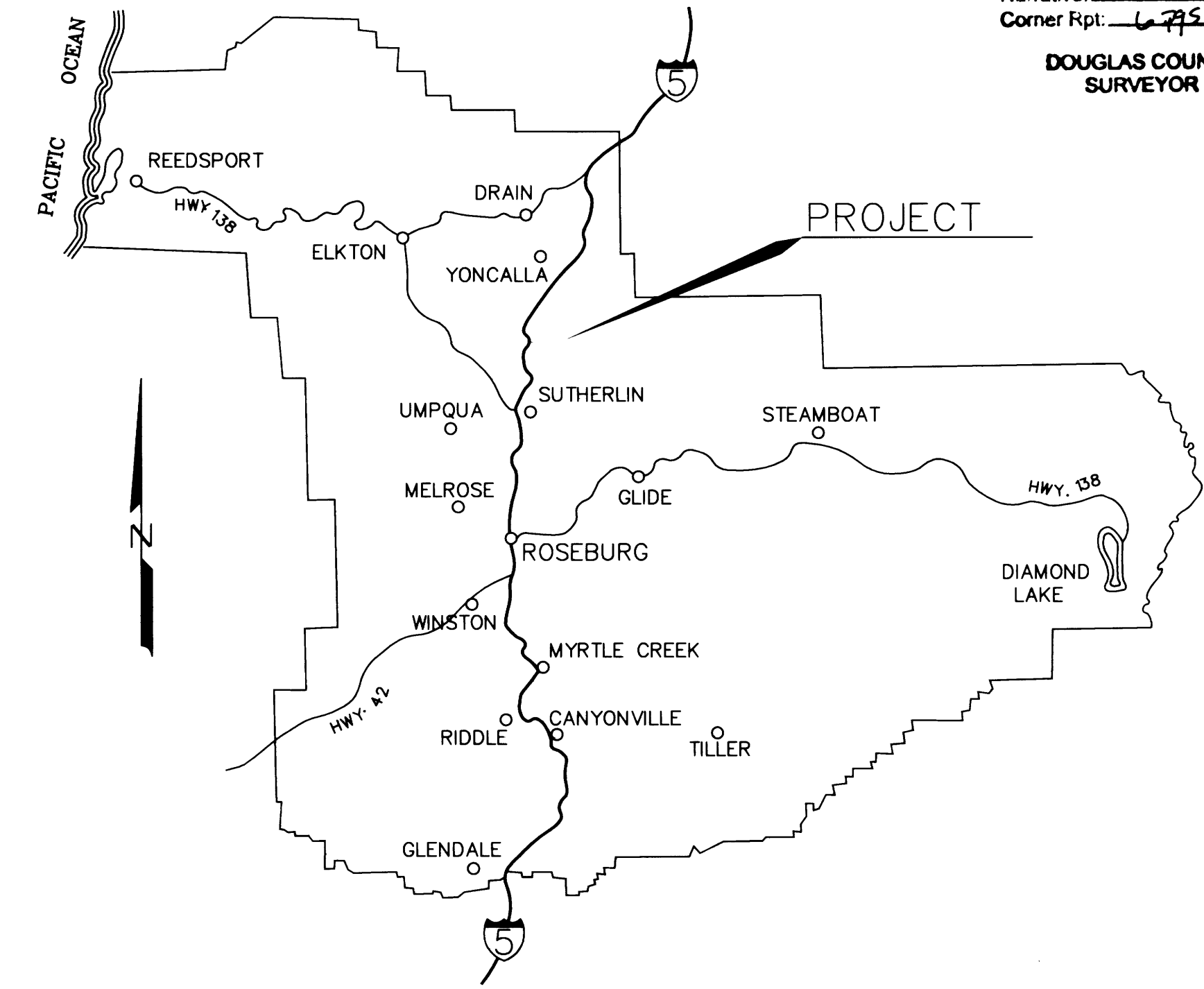
PLANS FOR RECONSTRUCTION OF HOGAN ROAD NO. 190 M.P. 0.0 TO 2.7 CONSTRUCTED 2001



LOCATION MAP
NO SCALE



TYPICAL SECTION
NO SCALE



VICINITY MAP
NO SCALE

NARRATIVE

The purpose of this survey was to monument previously acquired additional road right-of-way for Hogan County Rd. No. 190. The old right-of-way was determined from the centerline of the existing road before reconstruction and found monuments as shown. The old right-of-way width was determined from Road Docket 702 and Road Record Vol. 9, Pgs. 223 - 227. The new right-of-way was based on the design centerline, and acquired by deeds prior to the road being reconstructed in 2001, as shown on the plans. The new right-of-way was monumented in November 2014 based on the deeds and design centerline as shown on the plans.

Bearings and coordinates shown herein are based on the Oregon State Plane Coordinate System, South Zone, NAD 27, using the following control stations:

Douglas County Surveyor's Stations BM2, BM3, BM5, BM6 and the W¼ corner of Section 21, T24S, R5W, W.M.

Distances and stations shown herein are horizontal. Grid factor used between Oregon State Plane Coordinate System and horizontal is 0.999876760, which includes scale and sea level factors.

REGISTERED
 PROFESSIONAL
 LAND SURVEYOR
Donald G. Beecroft Jr.
 OREGON
 JULY 25, 1991
 DONALD G. BEECROFT JR.
 2190
 EXPIRES 12-31-15

REVISIONS		Monuments set Nov. 2014	
		DOUGLAS COUNTY DEPARTMENT OF PUBLIC WORKS	
		RECONSTRUCTION OF HOGAN ROAD #190 M.P. 0.0 TO M.P. 2.7	
DESIGN <i>B.L.H.</i>	DRAWN <i>B.L.H.</i>	CHECKED	DIRECTOR JIM ERWIN
APPROVED	DATE 02/2001	DRAWING NO.	SHEET 1 OF 6

Co. Rd. #190 MP 0.00 - 2.66

CO. RD. # 190.

00000270