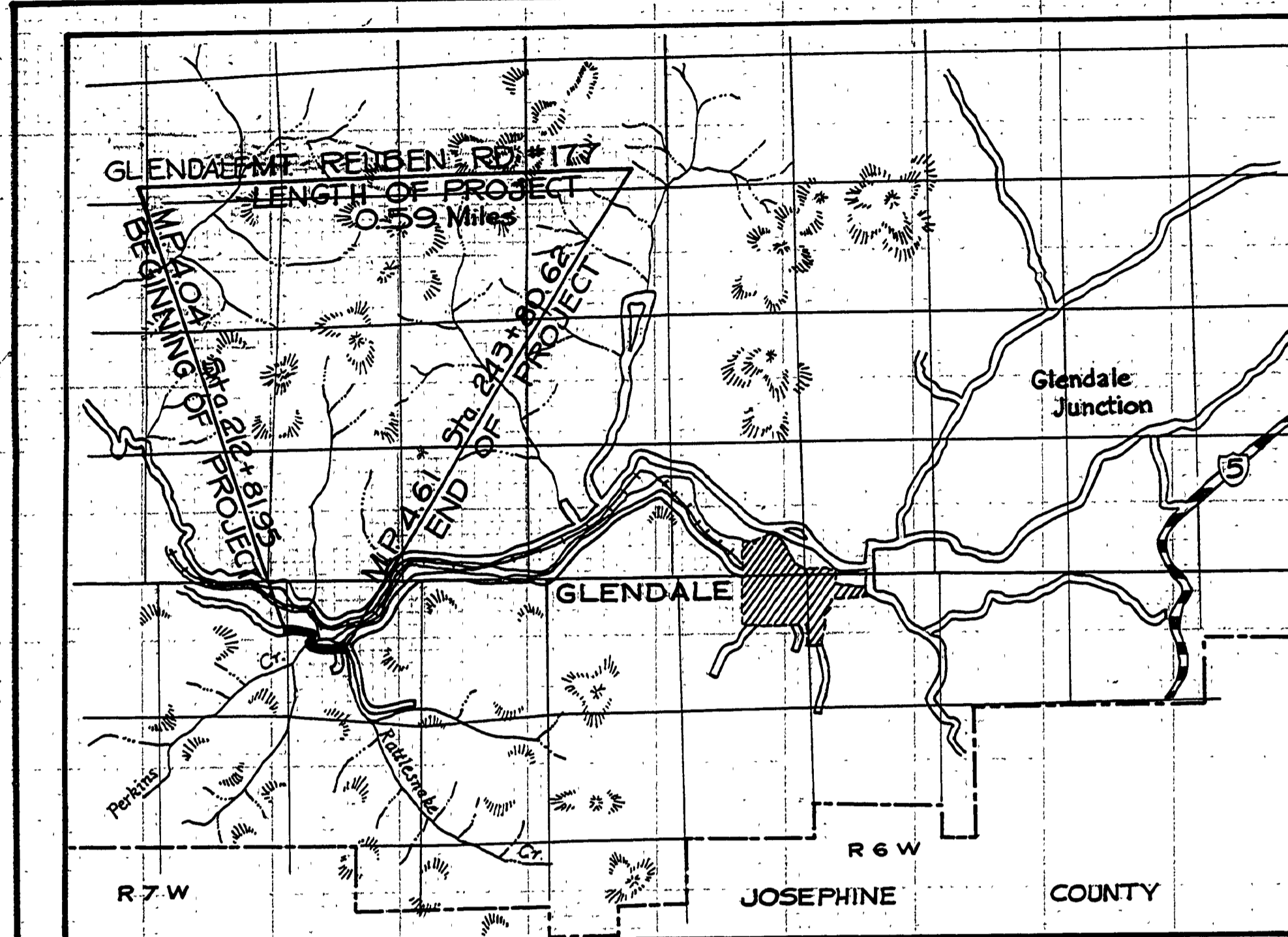


DOUGLAS COUNTY, OREGON
 PLANS FOR PROPOSED PROJECT
 GRADING & SURFACING

GLENDALE MT. REUBEN, COUNTY RD. NO.177

Mile Point 4.04 to Mile Point 4.61

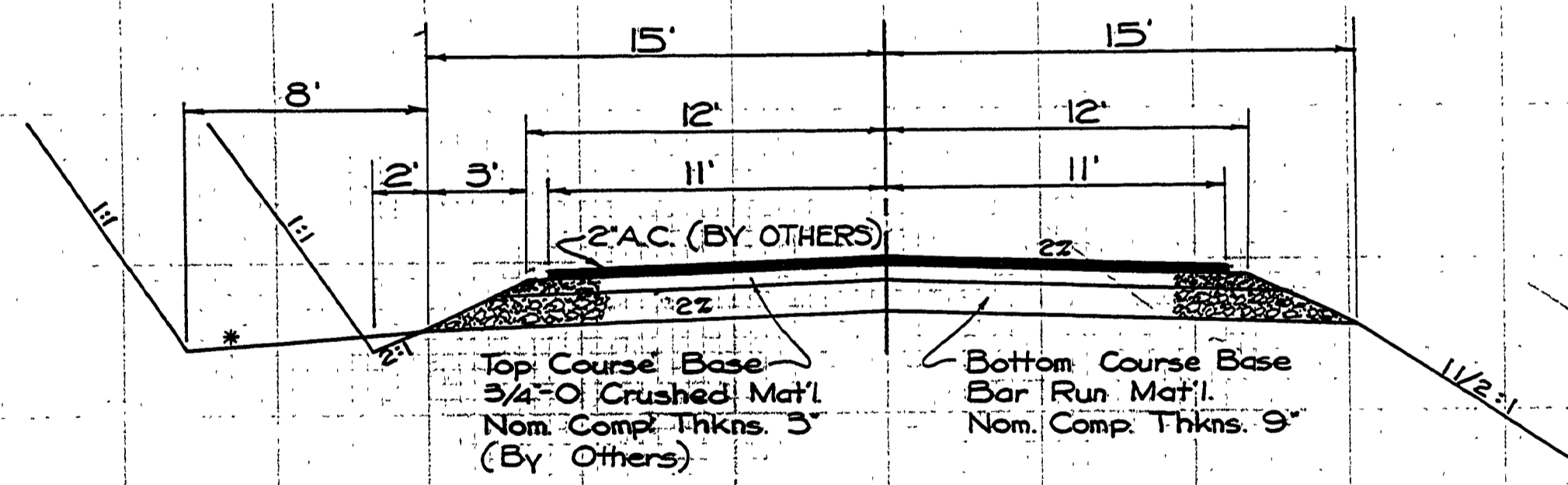
MARCH 1970



VICINITY MAP

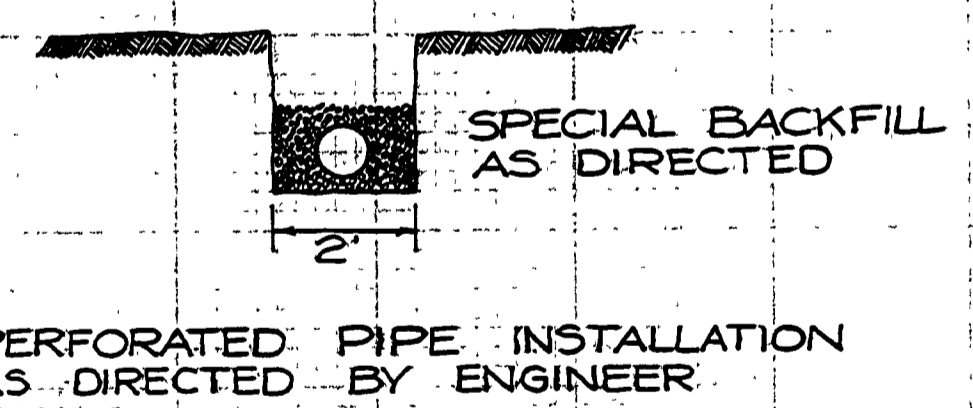
INDEX OF DRAWINGS

SHEET #1	TITLE SHEET / TYPICALS
2	QUANTITY SUMMARY
3	PIPE LIST
4	ROAD PLANS
STD. DWGS.	
#5	
6	
TOTAL - 7 SHEETS	



*
 FALLOUT AREA LT
 Sta. 228+50 - 229+50
 Sta. 232+50 - 235+50

DAYLIGHT RT
 Sta. 224+00 - 225+00
 Sta. 228+50 - 229+50
 Sta. 233+00 - 235+50



Douglas County Road Dept.
 GLENDALE MT. REUBEN RD. #177
 Date: March 1970 Sheet 1
 George E. Grubb County Engineer