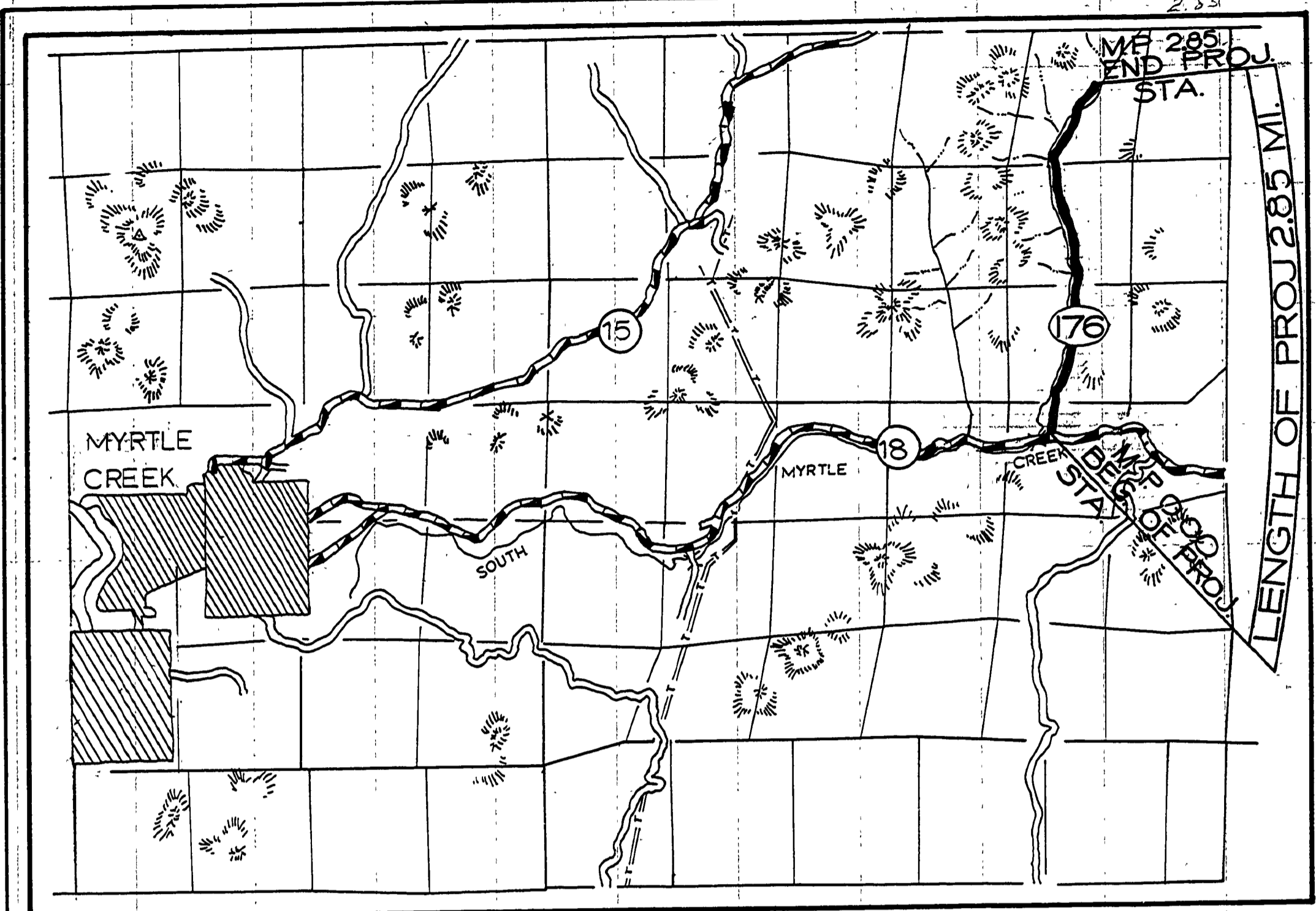


966



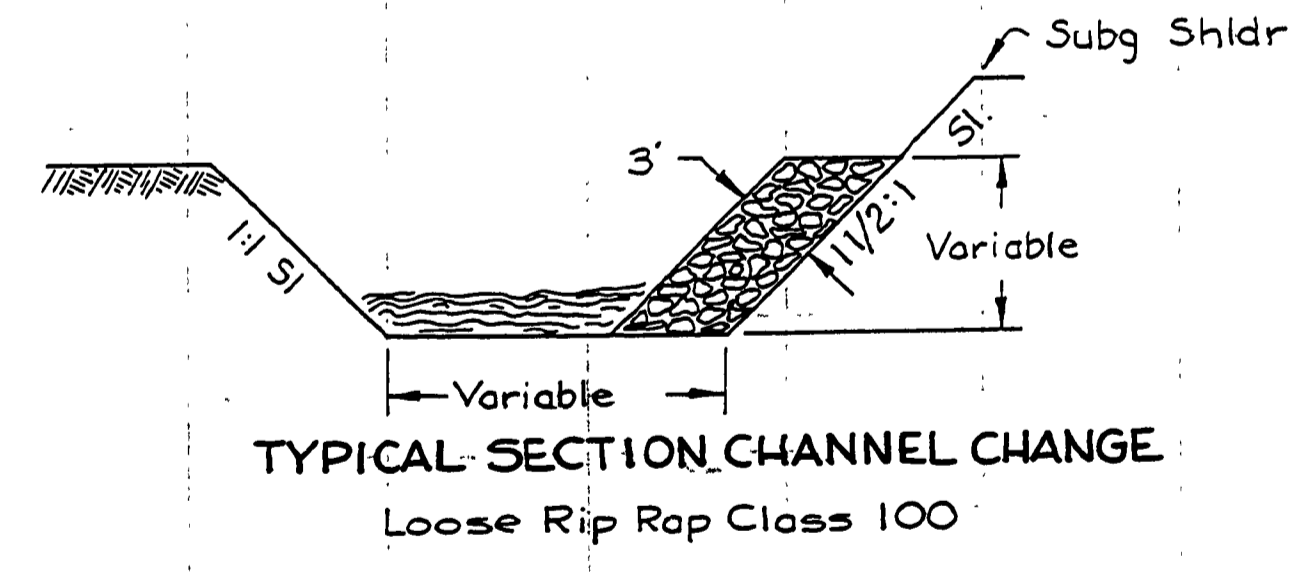
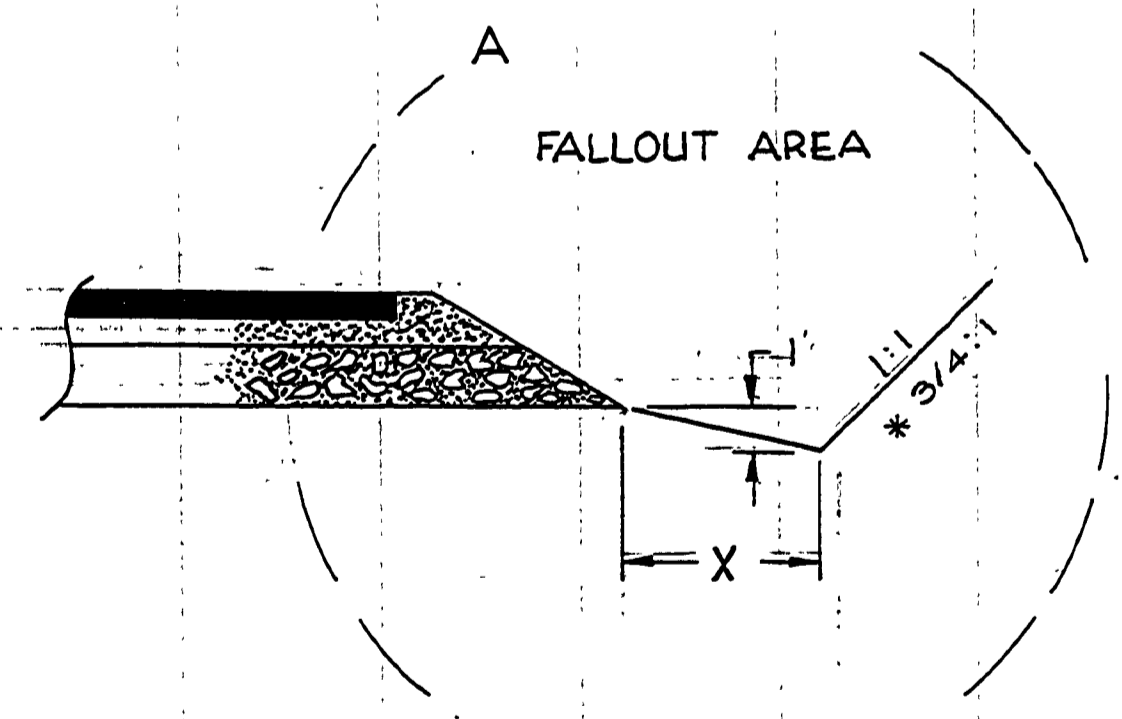
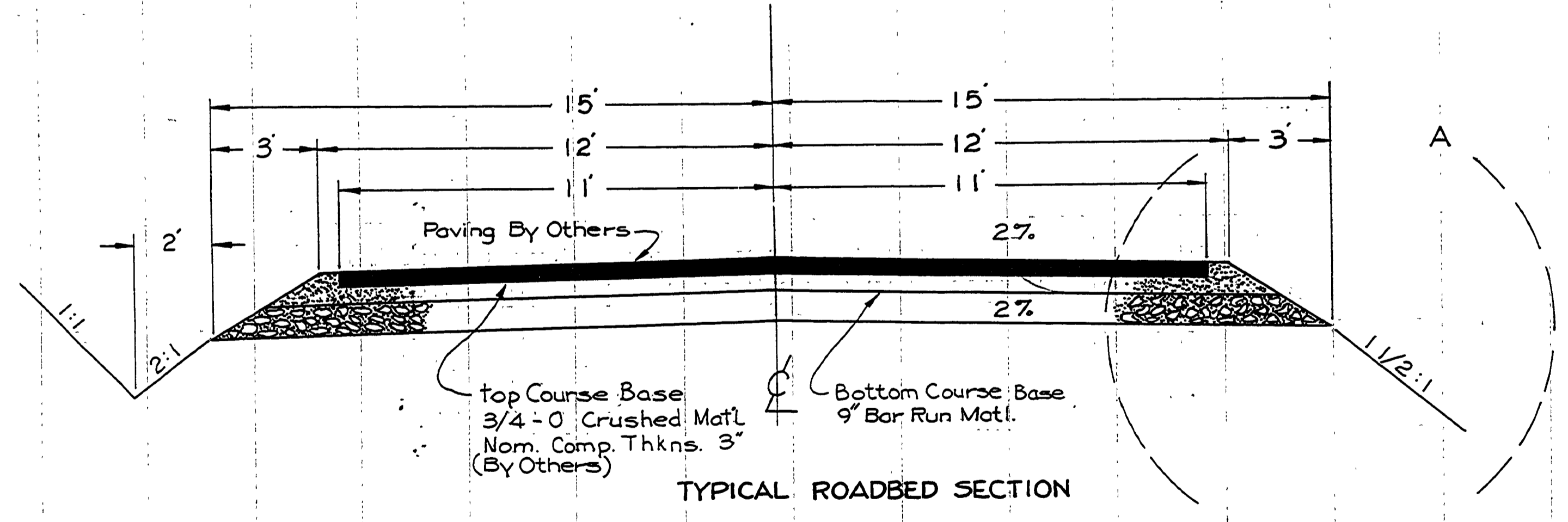
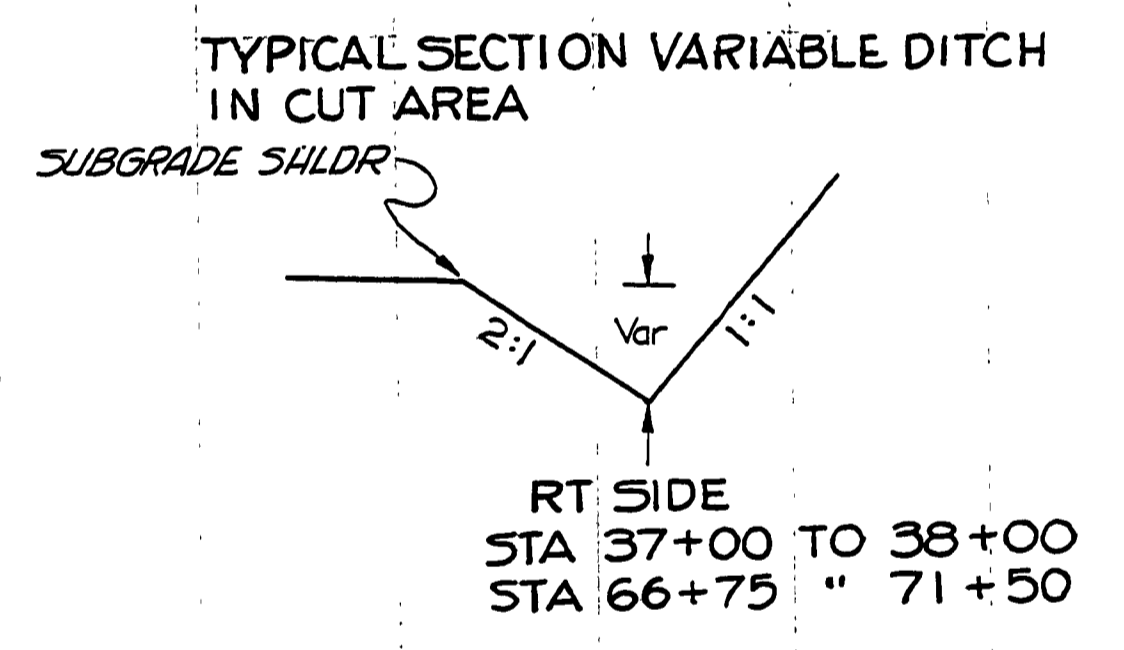
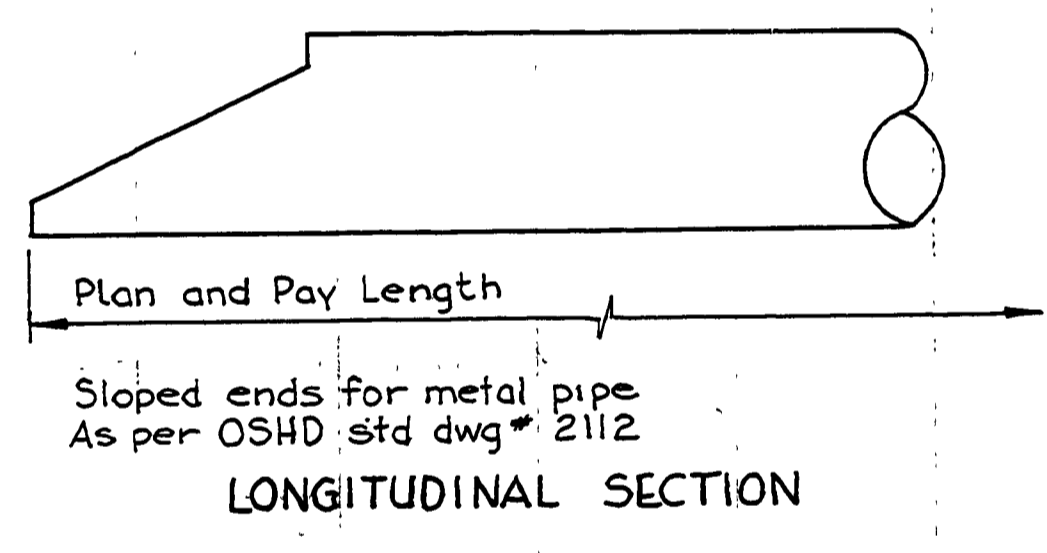
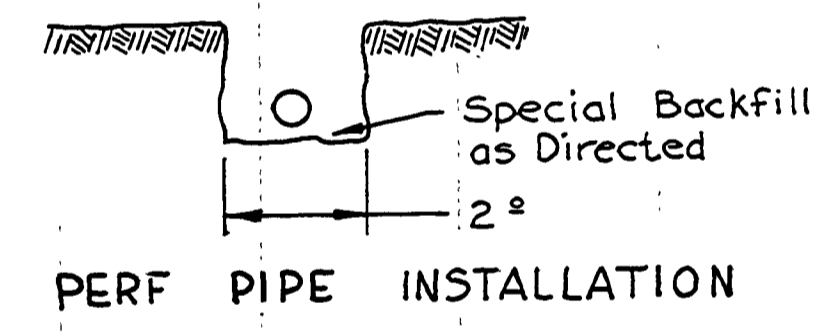
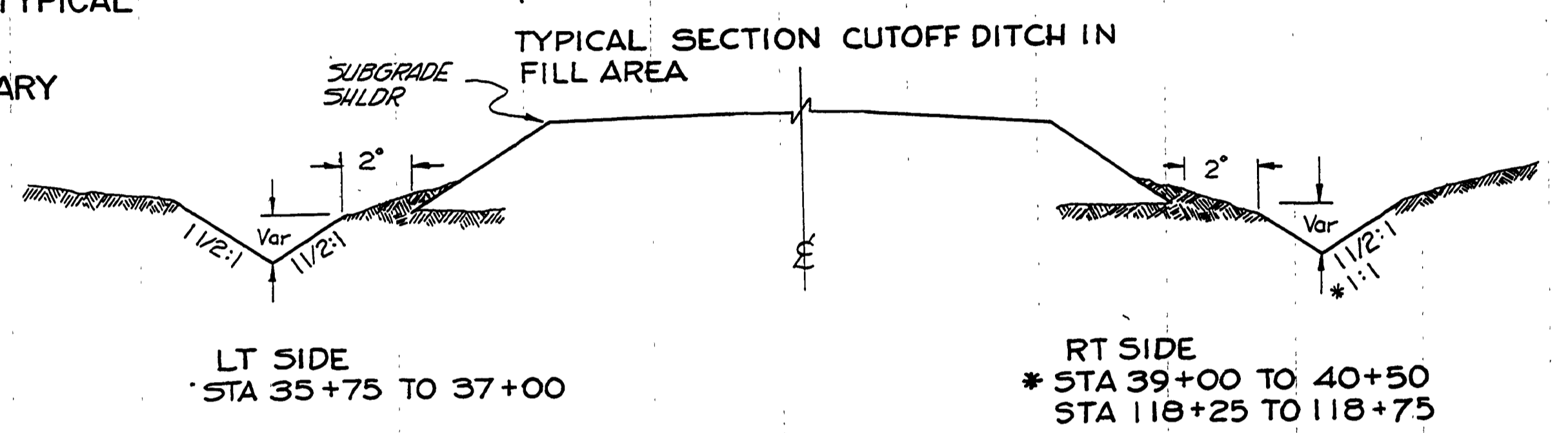
VICINITY MAP

DOUGLAS COUNTY, OREGON PLANS FOR PROPOSED PROJECT GRADING AND SURFACING LOUIS CREEK CO. ROAD 176 MILE POINT 0.00 to MILE POINT 2.85

INDEX OF DRAWINGS

SHEET NUMBER	TITLE SHEET & TYPICAL SECTIONS
1	QUANTITY SUMMARY
2	PIPE LIST
3	ROAD PLANS
4-8	

STANDARD DRAWINGS #6 & 9
TOTAL OF 10 SHEETS



STA	TO	X
120+50	122+50	10
123+00	124+00	12
127+00	128+00	9
* 121+25	* 122+50	



Douglas County Road Dept.
LOUIS CREEK CO. RD. #176
Date: May 1970 Sht. 1
George E. Grubb County Engineer

00000280