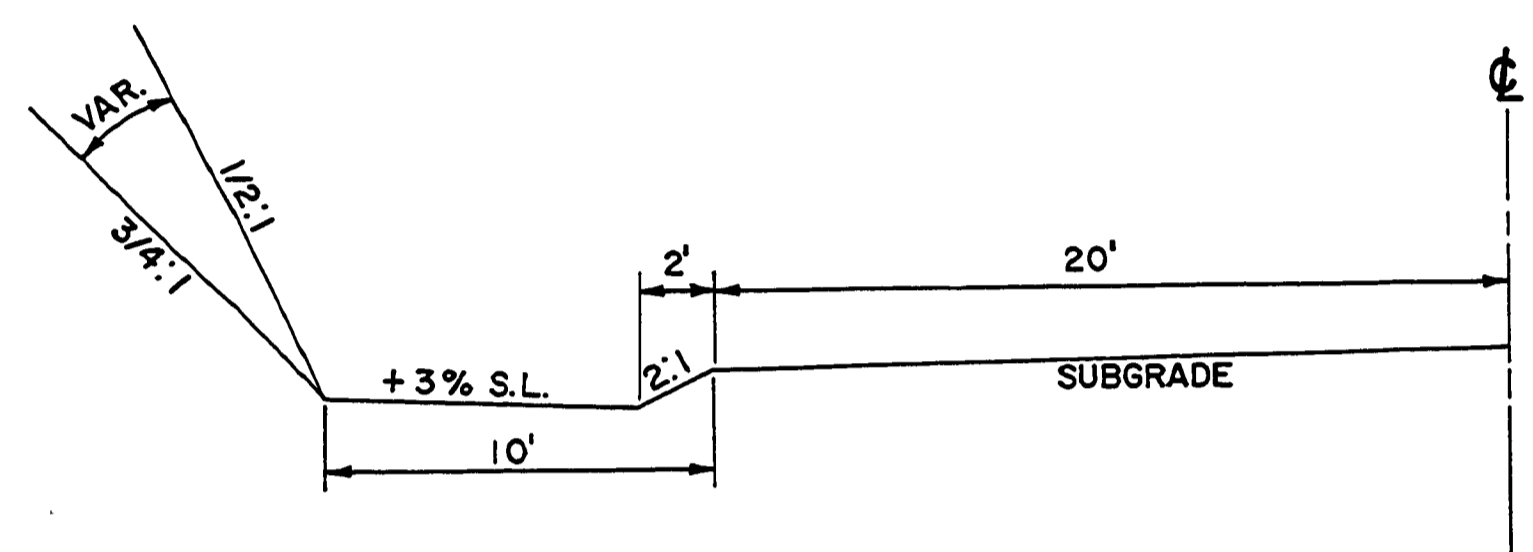
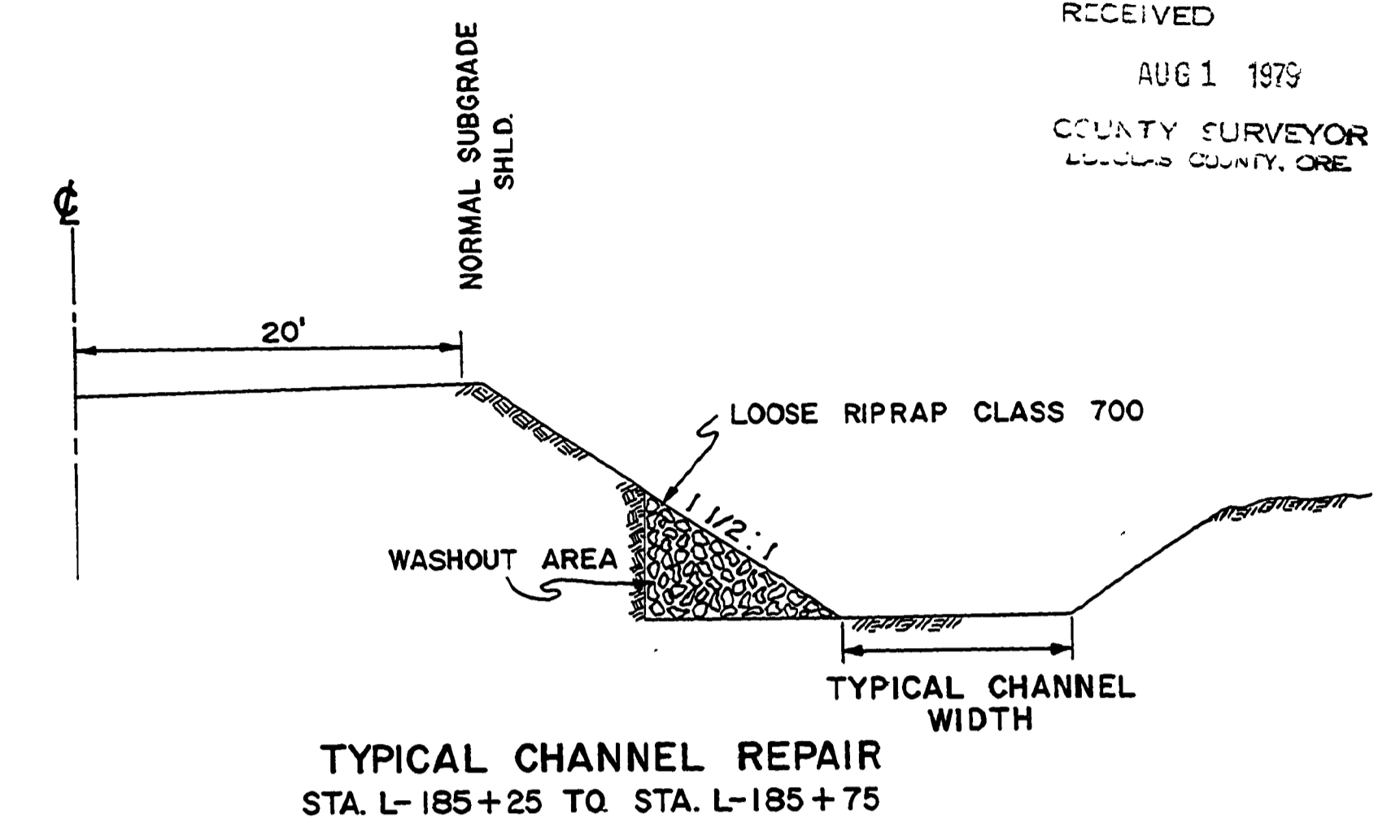
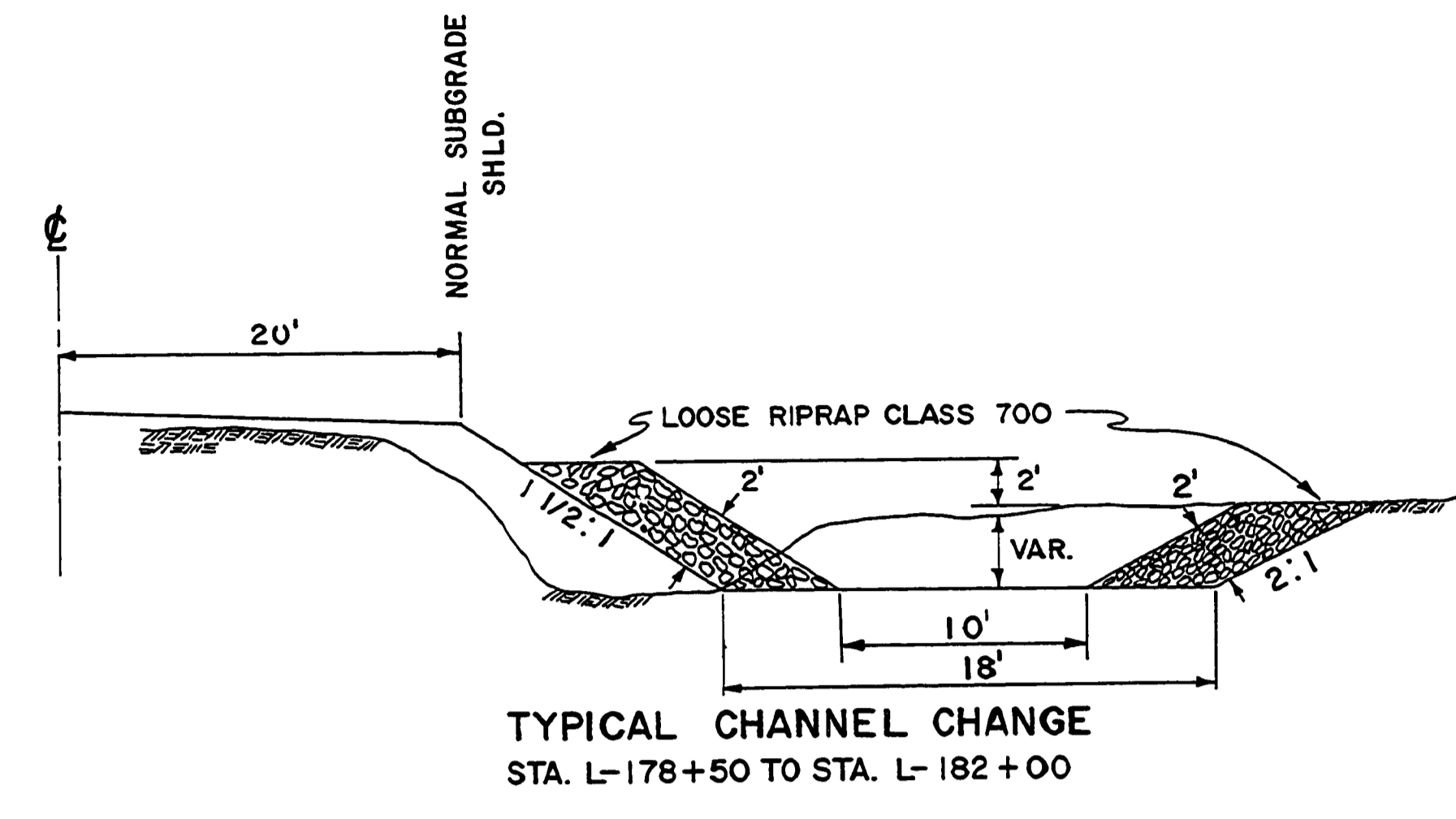
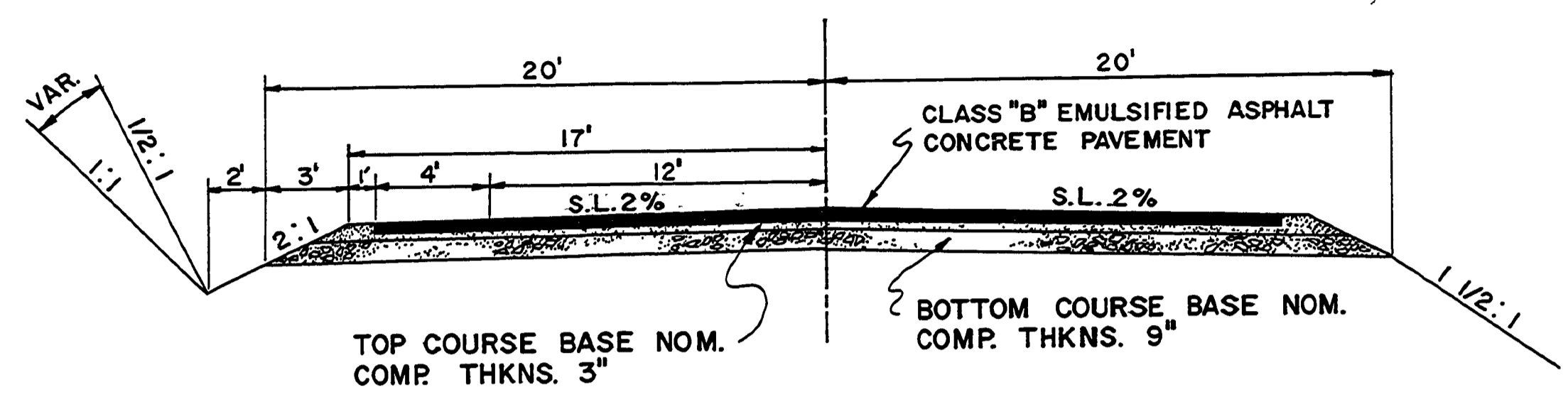
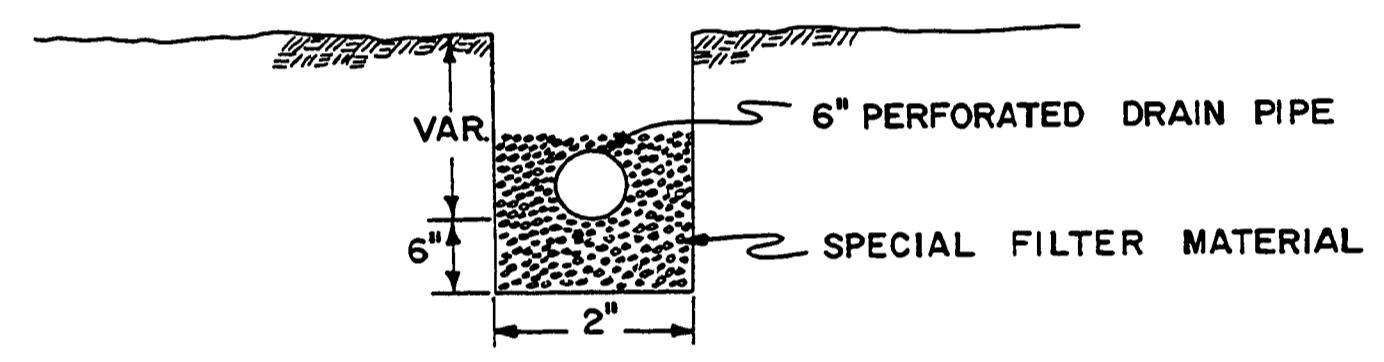


FILED  
RECEIVED  
AUG 1 1975  
COUNTY SURVEYOR  
DOUGLAS COUNTY, ORE

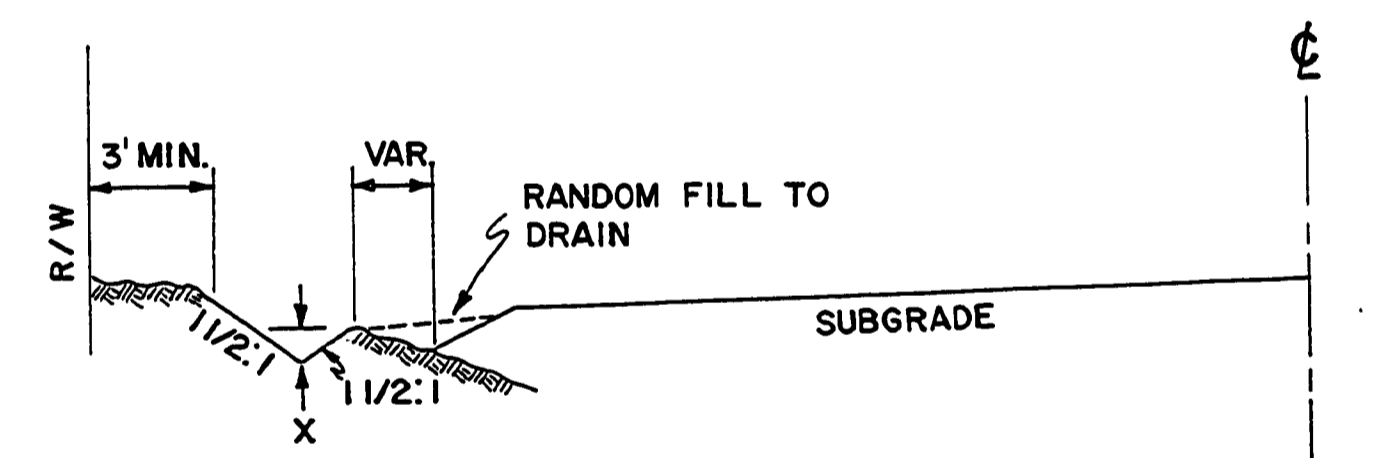


**TYPICAL FALLOUT SECTION**

STA. L-129+50 TO STA. L-131+00	3/4:1 SLOPE
STA. L-141+00 " STA. L-144+00	3/4:1 " "
STA. L-148+00 " STA. L-151+50	1/2:1 " "
STA. L-165+50 " STA. L-169+00	3/4:1 " "
STA. L-177+00 " STA. L-180+00	1/2:1 " "
STA. L-185+00 " STA. L-186+00	3/4:1 " "
STA. L-186+50 " STA. L-187+50	1/2:1 " "



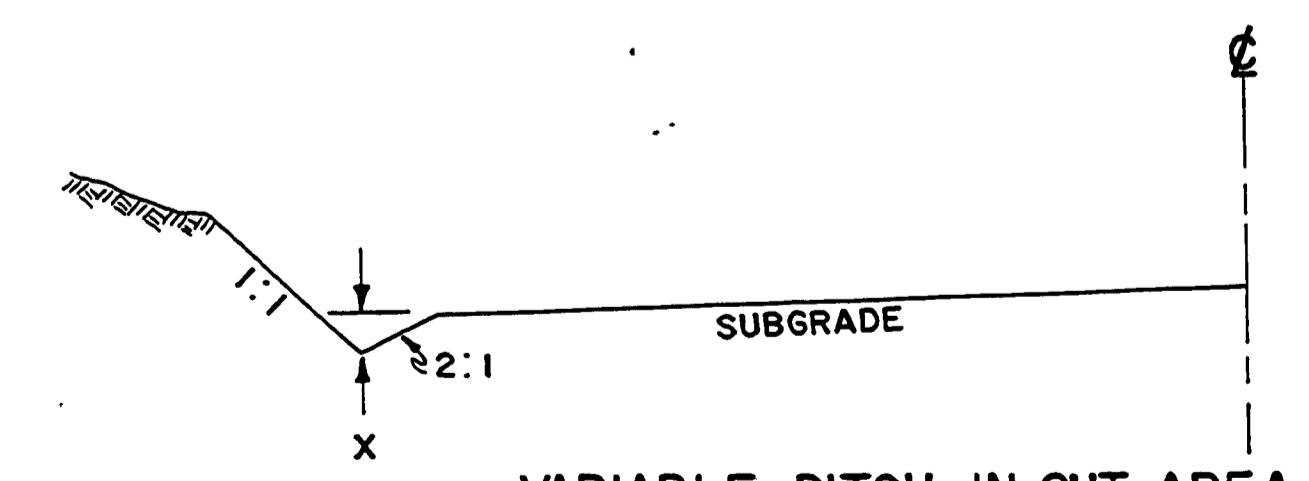
TYPICAL PERFORATED DRAIN PIPE INSTALLATION



VARIABLE DITCH IN EMB. AREA  
X = VARIABLE  
1' TO 3'

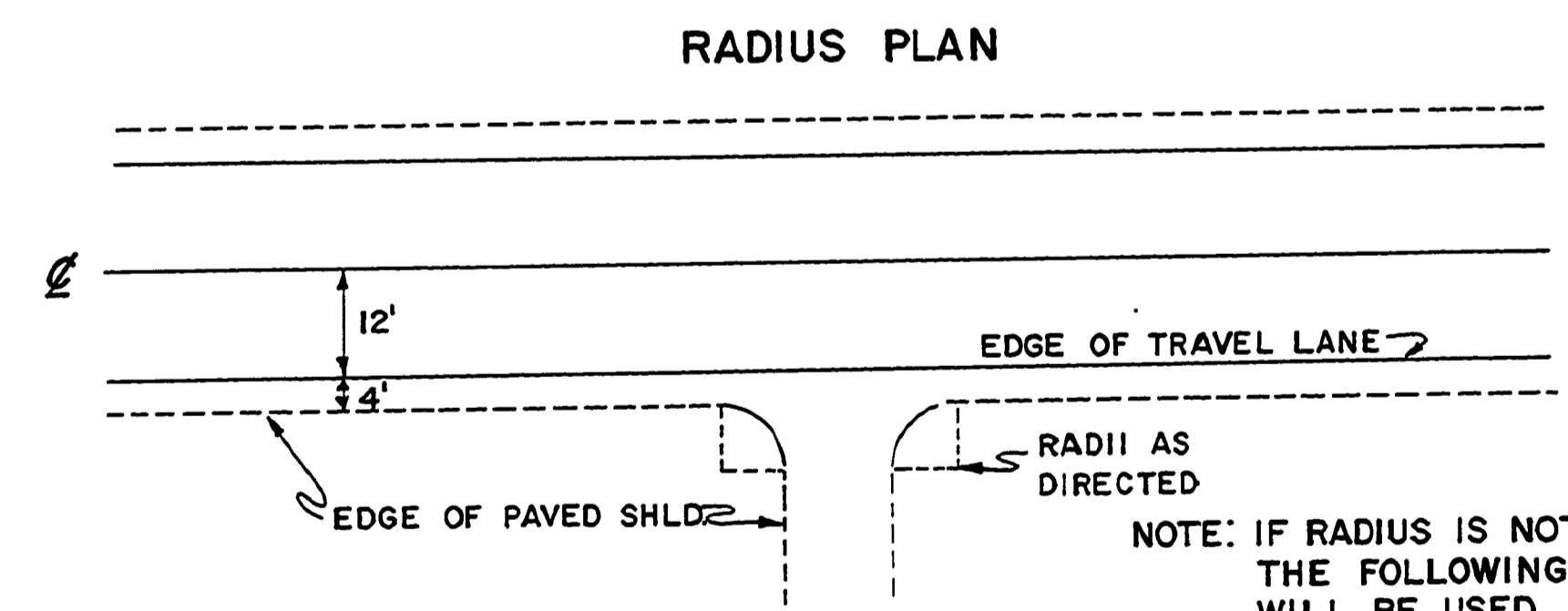
NOTE: CONSTRUCT DITCH ALONG  
RICHARDSON RD. 182  
RT. OF L-152+70

STA. L-144+00 TO STA. L-148+00
STA. L-151+50 TO STA. L-154+00
STA. L-156+50 TO STA. L-158+50
STA. L-180+00 TO STA. L-183+00



VARIABLE DITCH IN CUT AREA  
X = VARIABLE  
1' TO 2'

STA. L-205+50 TO STA. L-207+50



NOTE: IF RADIUS IS NOT SHOWN  
THE FOLLOWING RADI  
WILL BE USED

TYPE 1A DRIVE 15' RADIUS  
TYPE 2A & 2B " 20' RADIUS

AS BUILT 7/13/79 LL  
DOUGLAS COUNTY  
PUBLIC WORKS DEPARTMENT  
CLARKS BRANCH ROAD 105  
1975 SHT. 3  
GEORGE E. GRUBB, DIRECTOR