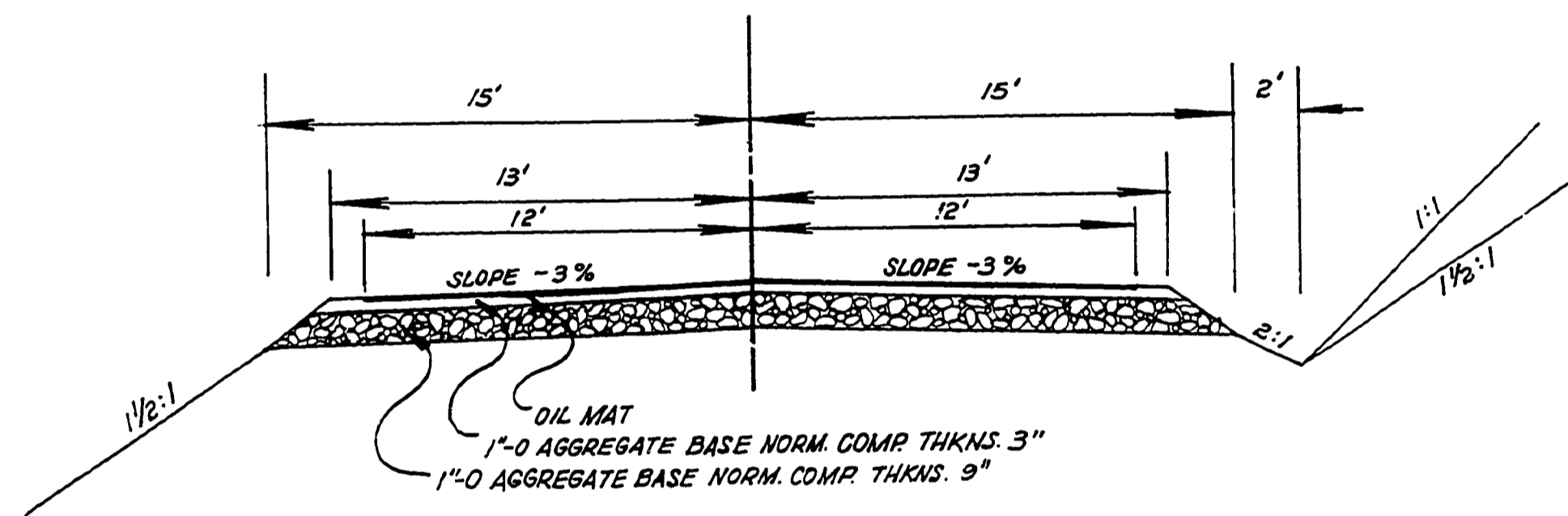
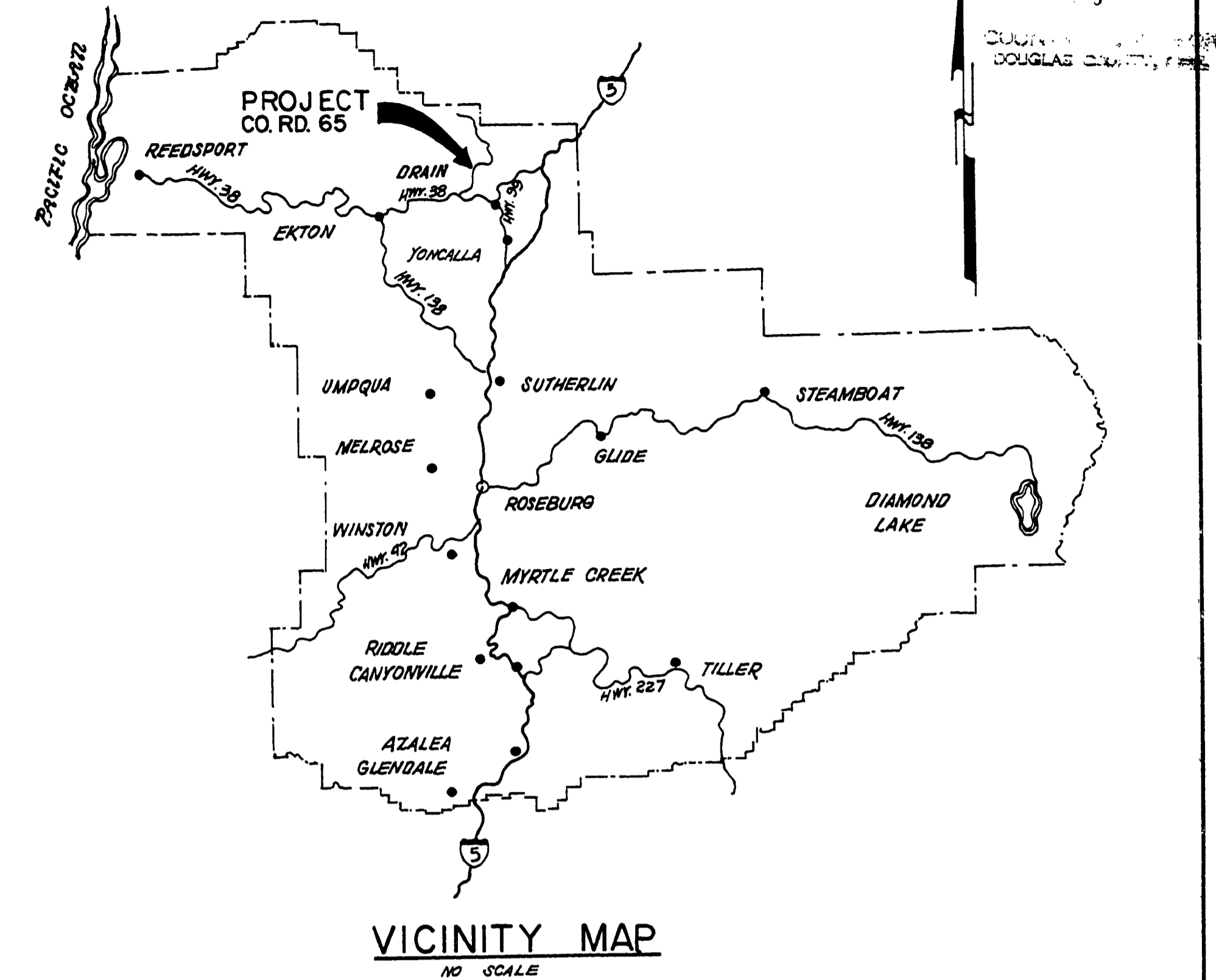
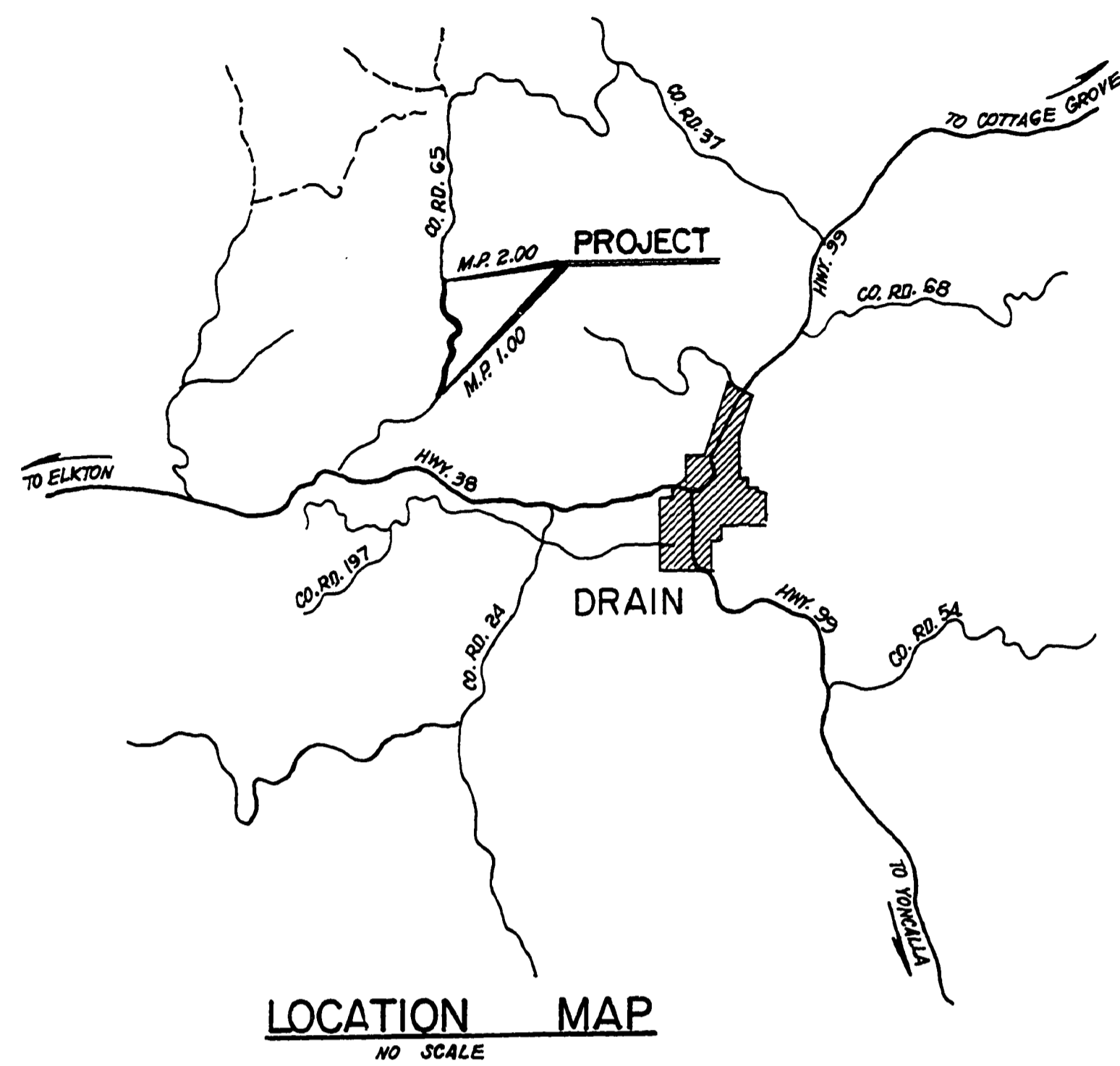


# DOUGLAS COUNTY, OREGON PLANS FOR PROPOSED PROJECT HARDSCRABBLE RD. NO. 65 1985



### INDEX OF DRAWINGS

SHEET NO.	
1	COVER / TYPICAL SECTION
2 & 3	PLAN AND PROFILE

AS CONSTRUCTED:  
*O.E. Buerbach* PROJECT ENGINEER  
 8-18-89 DATE

- Legend:**
- ROADWAY CENTERLINE CONTROL POINT (NOT MONUMENTED)
  - SET 5/8" x 30" IRON ROD W/ ALUMINUM CAP MARKED DOUGLAS CO. RD. OPT R-W
  - FD. MON. (AS SHOWN)
  - ⊙ FD. BRASS CAP (MARKED AS NOTED)

**NARRATIVE:**

PURPOSE OF THIS SURVEY WAS TO MONUMENT AND ACQUIRE ADDITIONAL ROAD RIGHT-OF-WAY ON HARDSCRABBLE COUNTY ROAD NO. 65. PREVIOUS RIGHT-OF-WAY WAS DETERMINED FROM DEEDS RECORDED IN VOLUME 47, PAGE 376 AND VOLUME 297, PAGE 840, DEED RECORDS OF DOUGLAS COUNTY, OREGON.

BEARINGS SHOWN HEREIN ARE BASED ON THE OREGON STATE PLANE COORDINATE SYSTEM SOUTH ZONE USING THE FOLLOWING CONTROL STATIONS:

**DOUGLAS COUNTY SURVEYOR'S STATIONS**

COLLEN	N. 741, 625.45,	E. 1,240, 633.64
CASEY	N. 741, 619.08,	E. 1,241, 051.19
HARD	N. 755, 426.44,	E. 1,250, 622.87
HARD AZI	N. 755, 520.65,	E. 1,249, 724.19

PLAN DISTANCES AND STATIONS SHOWN HEREIN ARE HORIZONTAL. GRID FACTOR USED BETWEEN OREGON STATE PLANE COORDINATE SYSTEM AND HORIZONTAL IS 0.9939192 WHICH INCLUDES SCALE AND SEA LEVEL FACTORS.

DATUM FOR ELEVATIONS IS BASED ON MEAN SEA LEVEL.

REGISTERED PROFESSIONAL LAND SURVEYOR  
*Warren H. Poland*  
 OREGON  
 WARREN H. POLAND  
 2302

REGISTERED PROFESSIONAL ENGINEER  
 7547  
*Warren H. Poland*  
 OREGON  
 NOV 17, 1972  
 WARREN H. POLAND

REVISIONS			DOUGLAS COUNTY COUNTY ENGINEERING DEPARTMENT	
			<b>HARDSCRABBLE RD. NO. 65</b>	
Eggr. K	Drawn JLM	Checked B.K.	K.L. ERICKSON, COUNTY ENGINEER	
Approval Recommended <i>Warren H. Poland</i>		Date DEC. 1985	Scale AS SHOWN	Drwg. No. 10F3

RD. # 65 (97)

0100019C