

FILE
 COUNTY SURVEYOR
 DOUGLAS COUNTY, ORE.

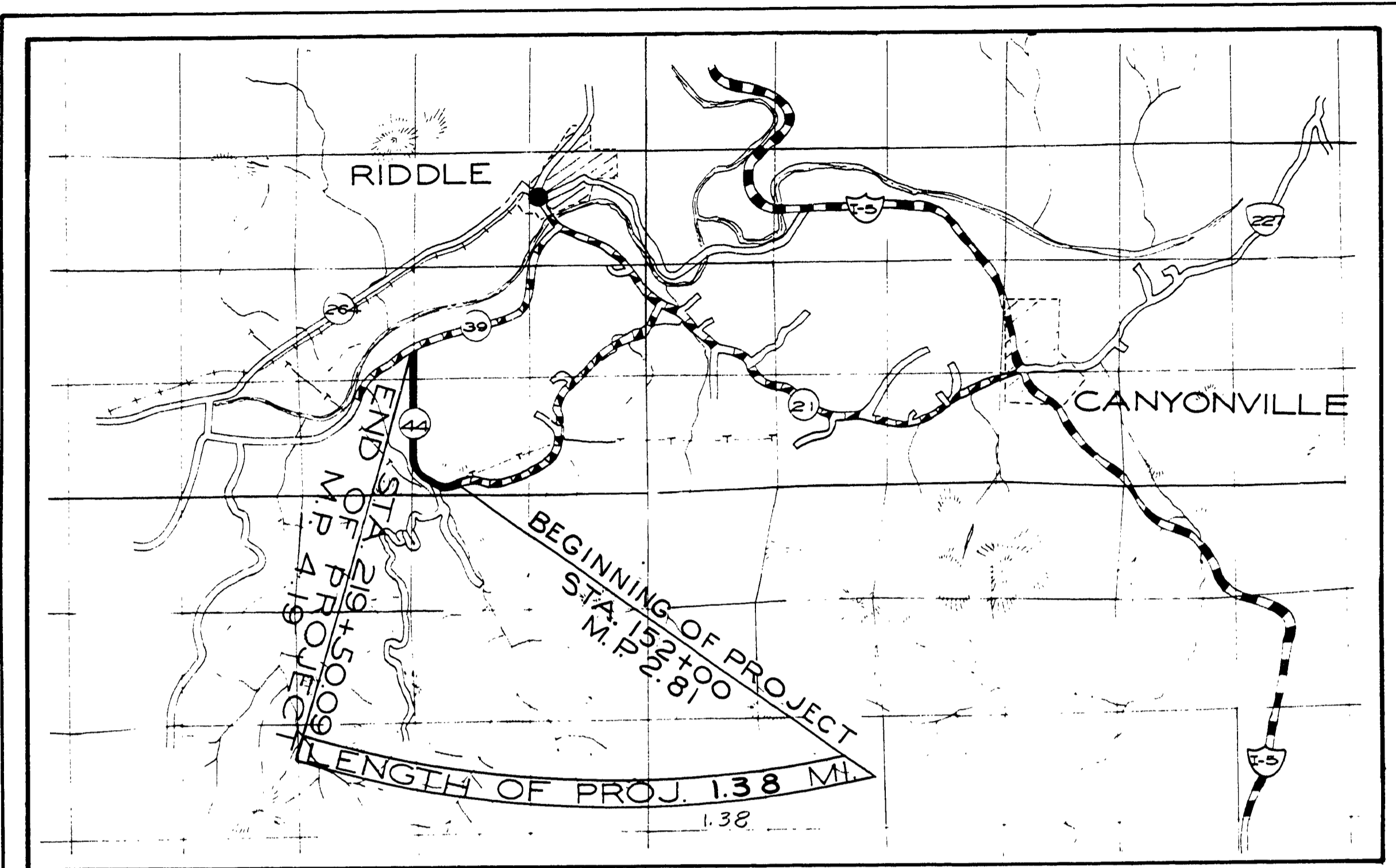
DOUGLAS COUNTY, OREGON

WATERLINE INSTALLATION

SHOESTRING CO. ROAD NO. 44

MILE POINT 2.81 to MILE POINT 4.19

1977

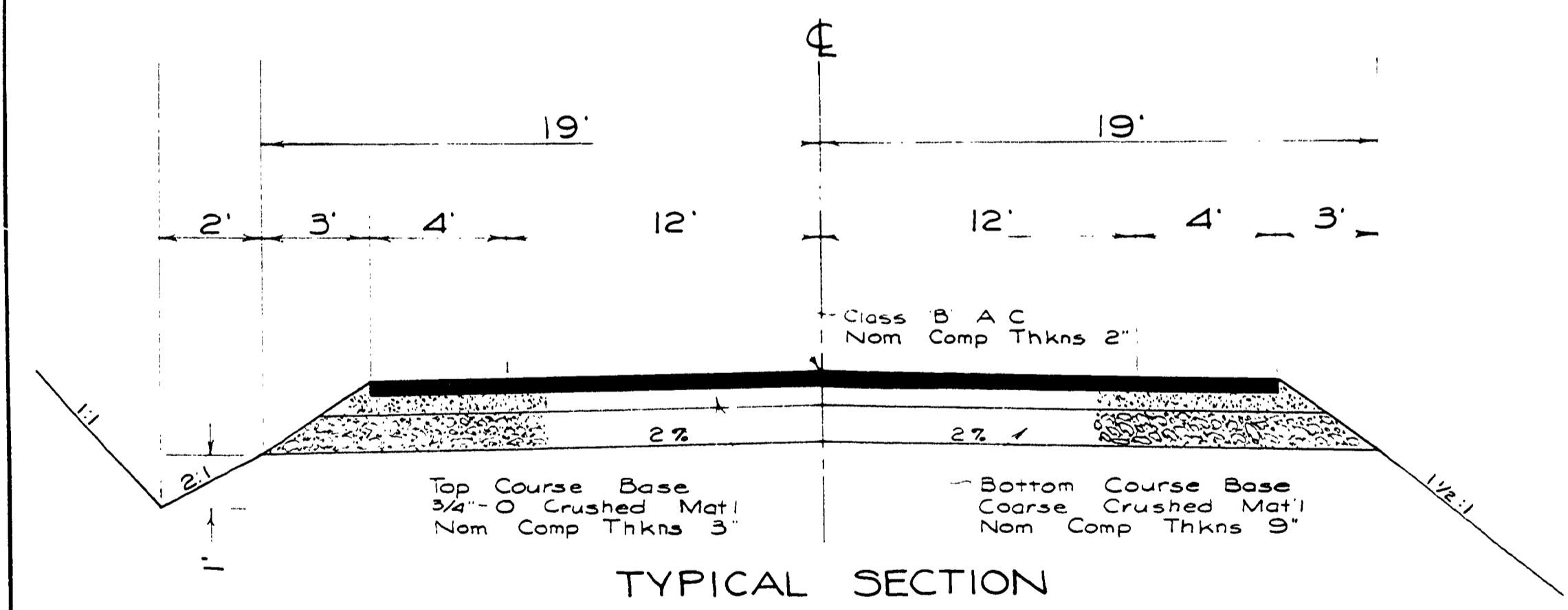
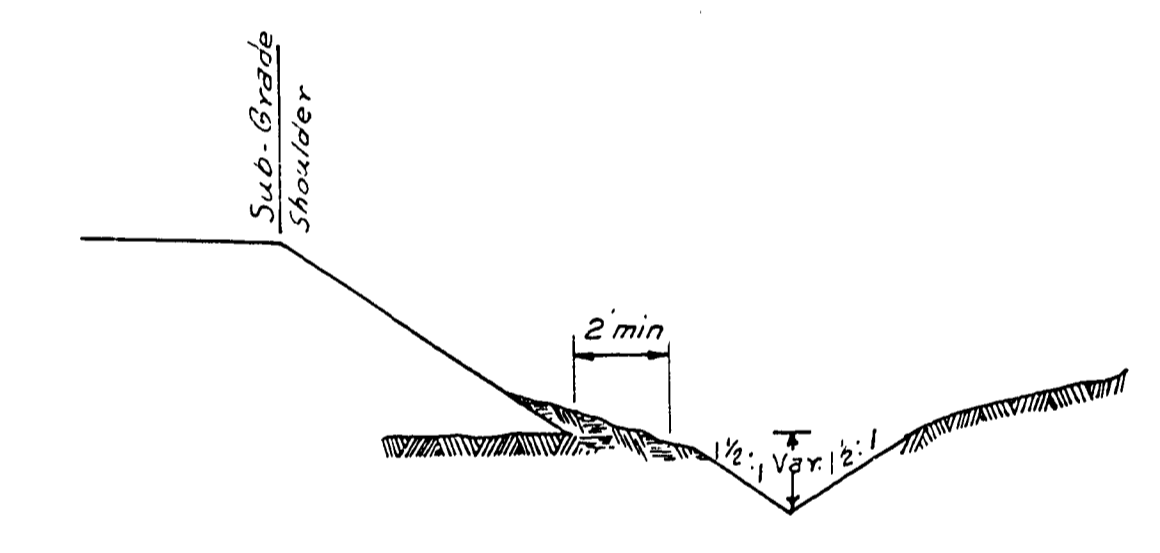
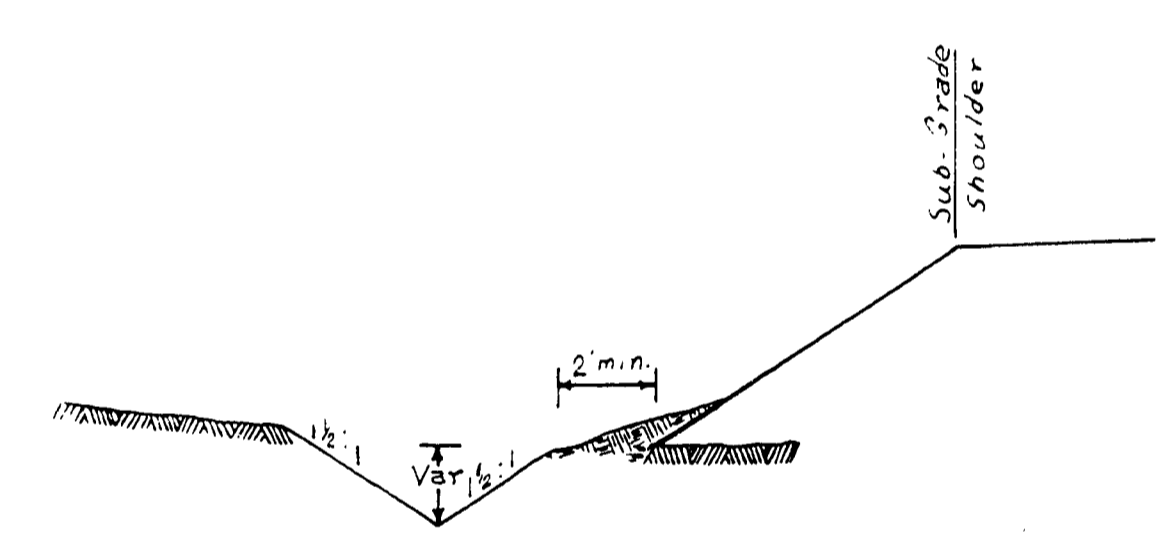
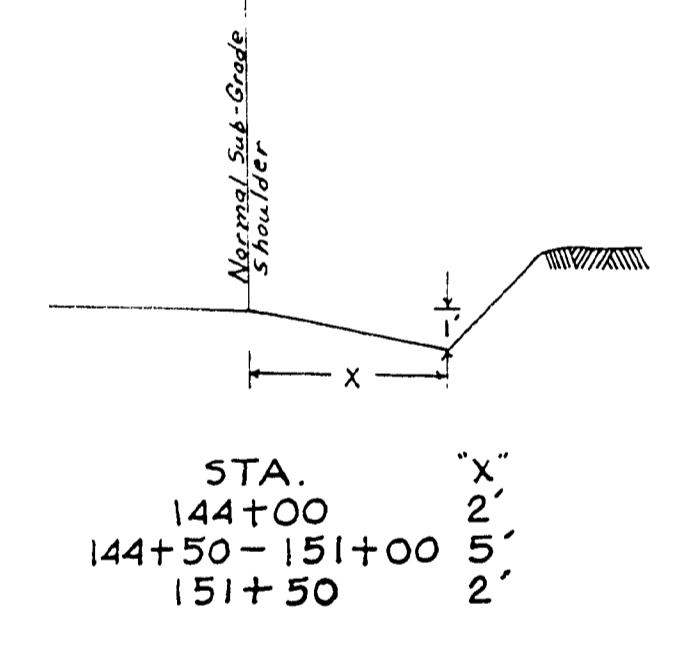


VICINITY MAP



TYPICAL SECTION
 VARIABLE DITCH IN FILL AREA

TYPICAL FALLOUT SECTION

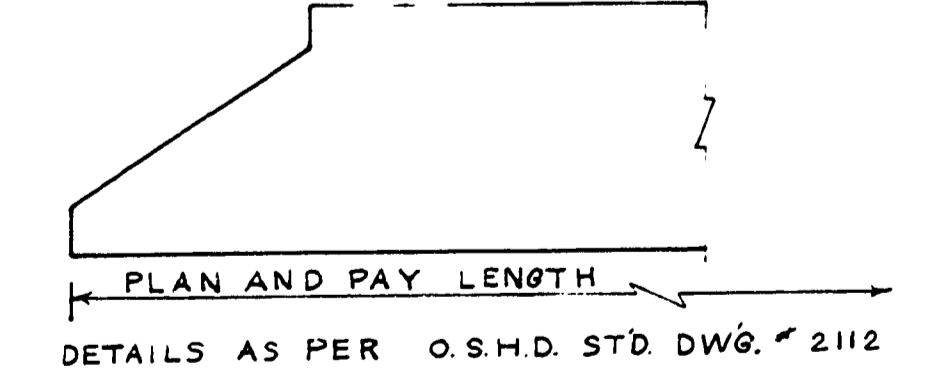


FILL WIDENING

GUARD RAIL FLARE SECTIONS



SLOPED ENDS
 CORR. METAL PIPE



- INDEX OF DRAWINGS
 SHEET # 1. COVER SHEET, TYPICALS
 2. WATERLINE TYPICALS
 3-5. WATERLINE PLANS
 TOTAL OF 5 SHEETS

NOT AS BUILT NOT AS CONSTRUCTED

LL.
 DOUGLAS COUNTY
 PUBLIC WORKS DEPARTMENT
 SHOESTRING ROAD 44

1977 SHT. 1
 GEORGE E. GRUBB, DIRECTOR

0281041C