

VICINITY MAP

DOUGLAS COUNTY, OREGON
 PLANS FOR PROPOSED PROJECT
 GRADING AND SURFACING

SHOESTRING CO. ROAD NO. 44

MILE POINT 1.70 to MILE POINT 4.19

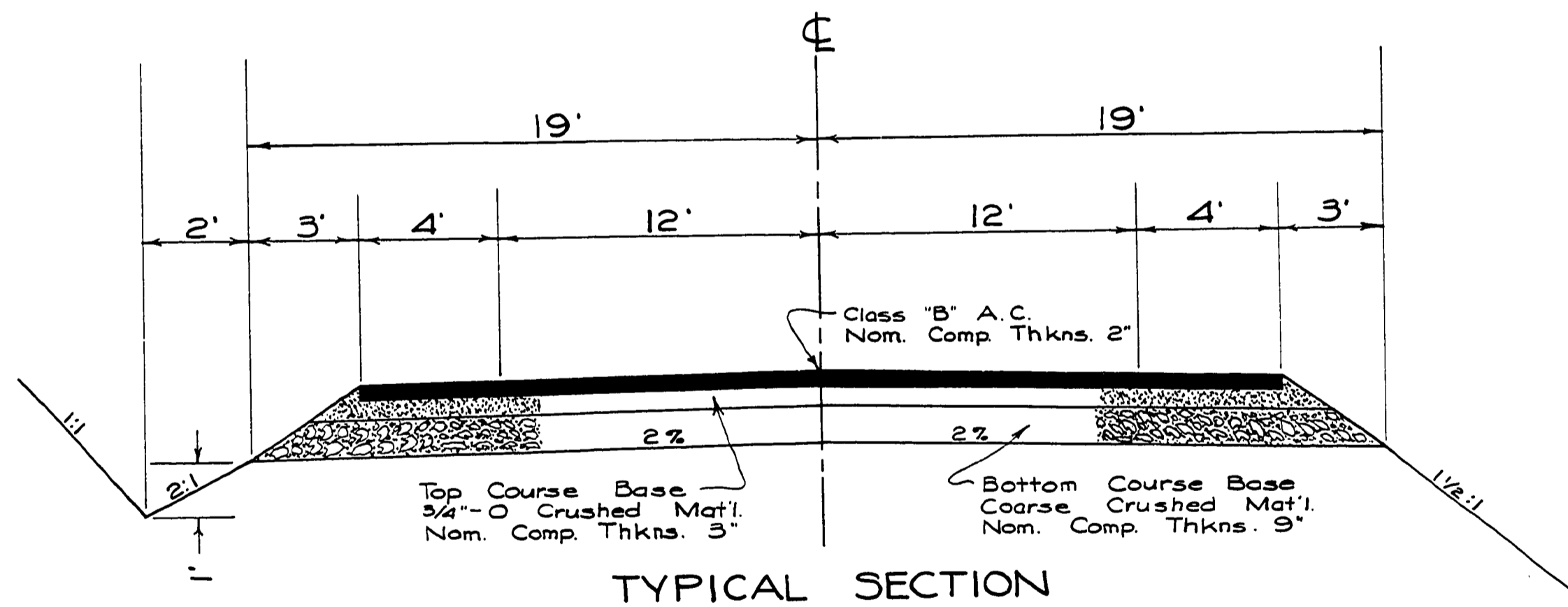
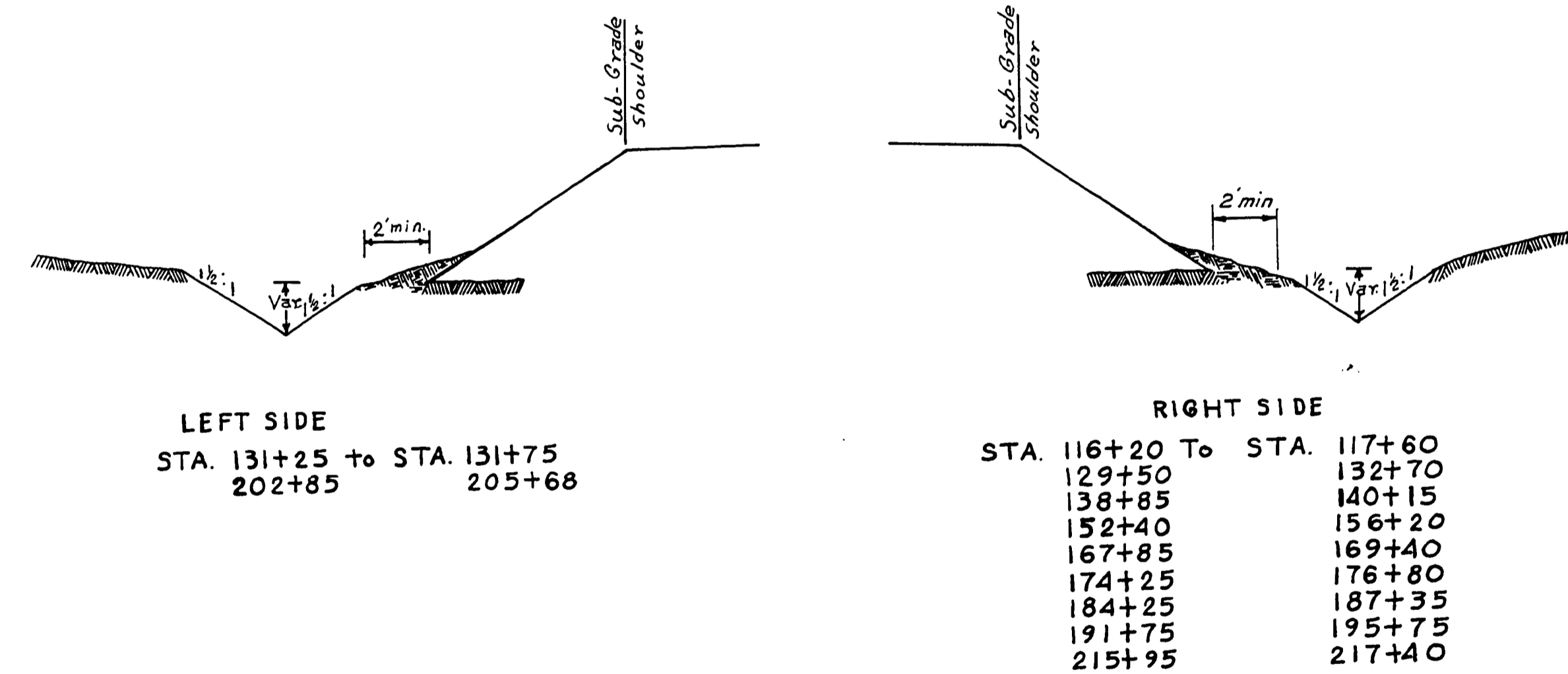
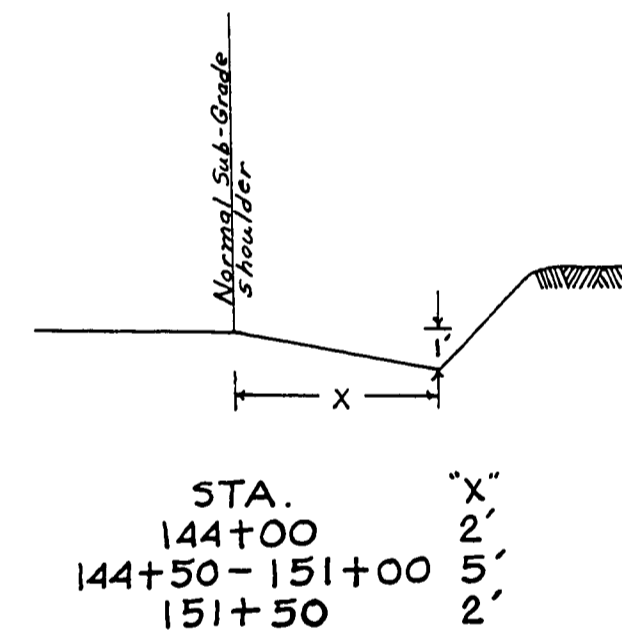
MAY 1970

FILED
 RECEIVED
 AUG 14 1970
 COUNTY SURVEYOR
 DOUGLAS COUNTY, ORE.

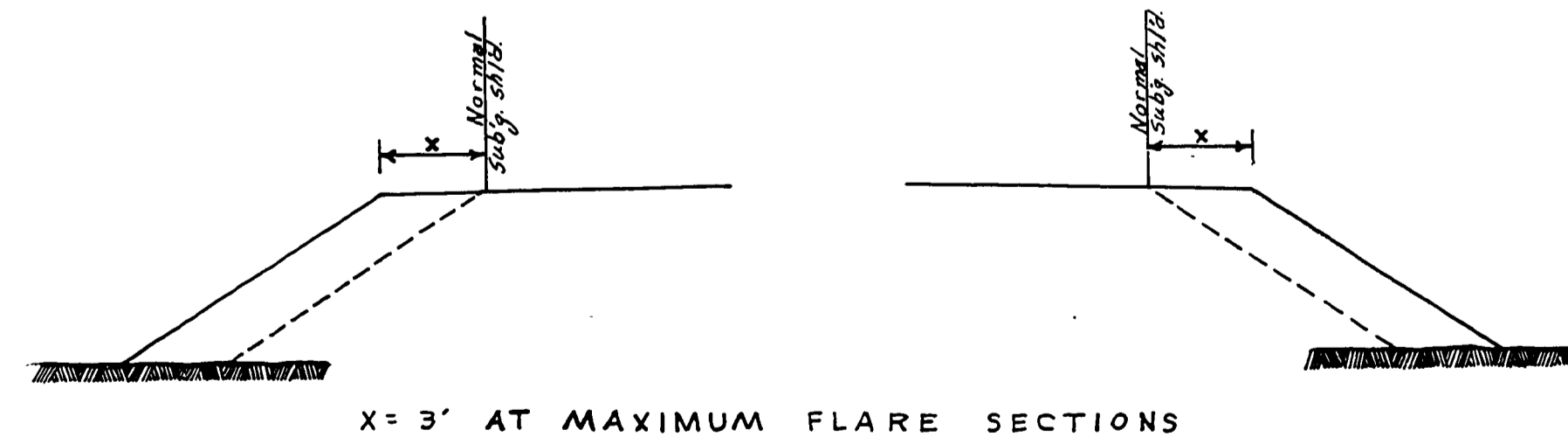


TYPICAL SECTION
 VARIABLE DITCH IN FILL AREA

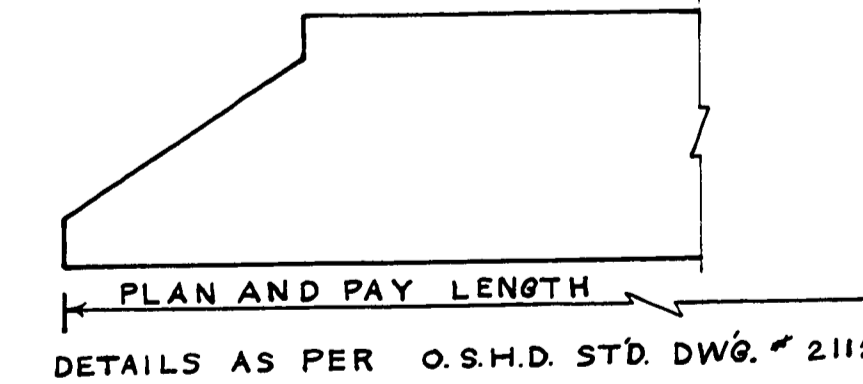
TYPICAL FALLOUT SECTION



FILL WIDENING
 FOR
 GUARD RAIL FLARE SECTIONS



SLOPED ENDS
 CORR. METAL PIPE



- INDEX OF DRAWINGS
 SHEET # 1. COVER SHEET, TYPICALS
 2. QUANTITY SUMMARY
 3. PIPE LIST, STD. DWG. #1
 4.- 8. ROAD PLANS
 9. STD. DWG. # 5
 10. STD. DWG. # 6
 11. STD. DWG. # 9
 TOTAL 11 SHEETS



NOT AS BUILT
 Douglas County Road Dept.
 SHOESTRING Co. Road #44
 Date: May 1970 Sheet 1.
 George E. Grubb County Eng.

0170041C