


CASSIUS M. MYNATT
 VOL. 76 DEED
 H. MERRYMAN
 L. C. RECORDS
 PAGE 36
 122+98.7 (C&C)
 120+00 - 12" CONC. PIPE CULVERT
 123+00

WOLLENBERG

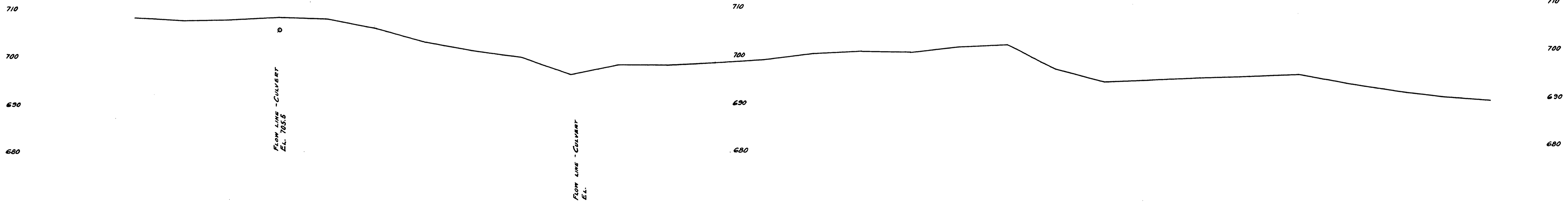
HEARN



WILLIAM
 D. L. C. RECORDS
 PAGE 19
 VOL. 83 DEED
 H. MERRYMAN
 L. C. RECORDS
 PAGE 36
 122+98.7 (C&C)
 120+00 - 12" CONC. PIPE CULVERT
 123+00

WILLIAMS
 FRED
 D. L. C.

NOTE:
 ● = 3/4" IRON ROD SET.
 ○ = AS SHOWN
 BEARINGS AS SHOWN ARE TRUE, BASED ON
 SOLAR OBSERVATION MADE OCTOBER 14, 1953.




PROFILE
 SCALE HOR. 1"=100'
 VERT. 1"=10'

APPROVED, BY ORDER OF THE COUNTY COURT, THIS 30th DAY OF APRIL, 1954.

C. A. Hill COUNTY JUDGE
L. V. Buckley COMMISSIONER
E. R. Smith COMMISSIONER

RIDDLE - GLENBROOK LOOP
 COUNTY ROAD No. 39
 SECTION 27, T30S, R6W, WM.
 DOUGLAS COUNTY, OREGON.

APRIL, 1954.
 SCALE 1"=100'
 SHEET No. 4 OF 6 SHEETS.



M.P. 2.35 - 1.82

Co Rd # 39
 Apr 1954
 sh. 4 of 6

02350182