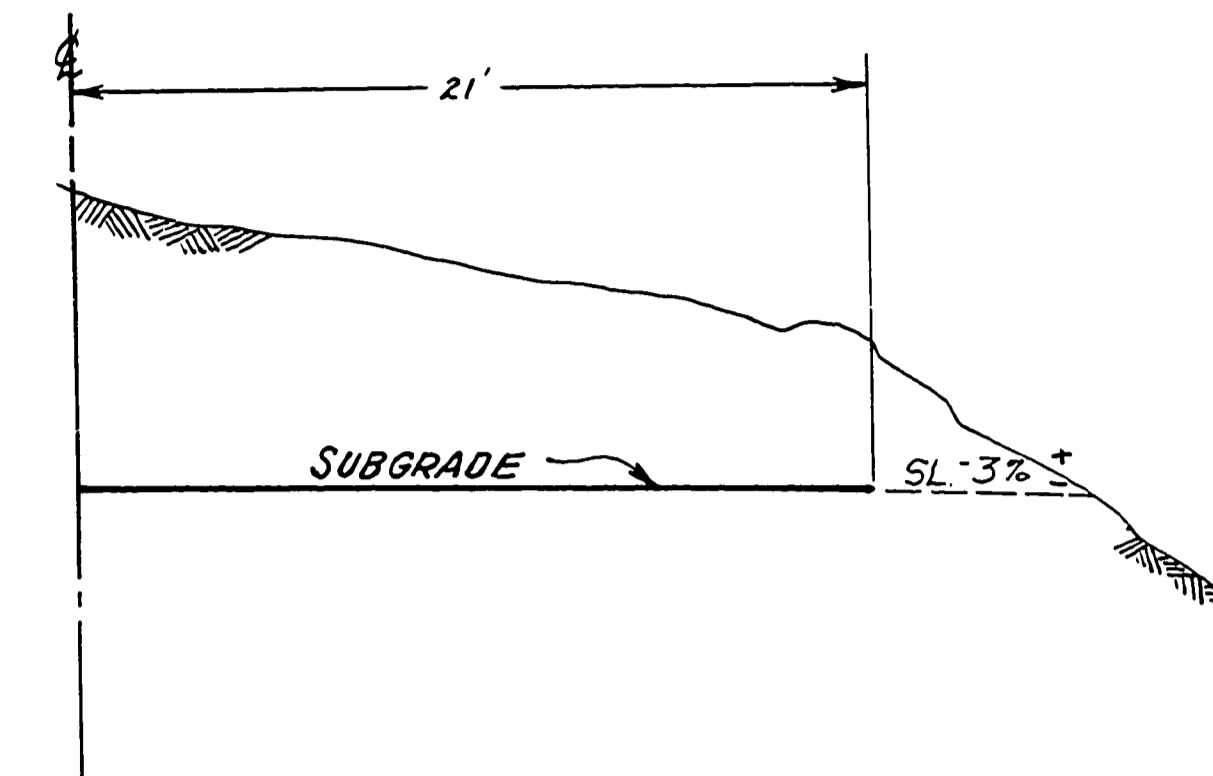
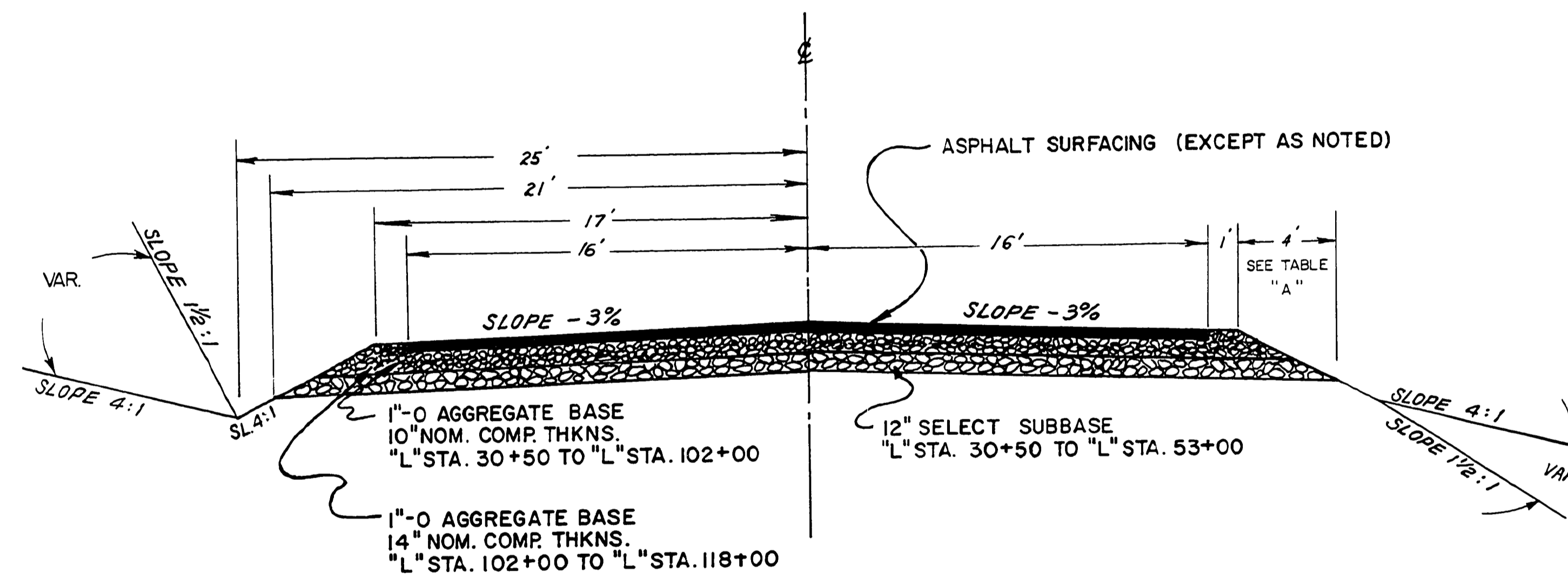


TYPICAL ROADWAY SECTIONS

FILED
 JUN 22 1983
 COUNTY SURVEYOR
 DOUGLAS COUNTY, ORE.



TYPICAL DAYLIGHT SECTION



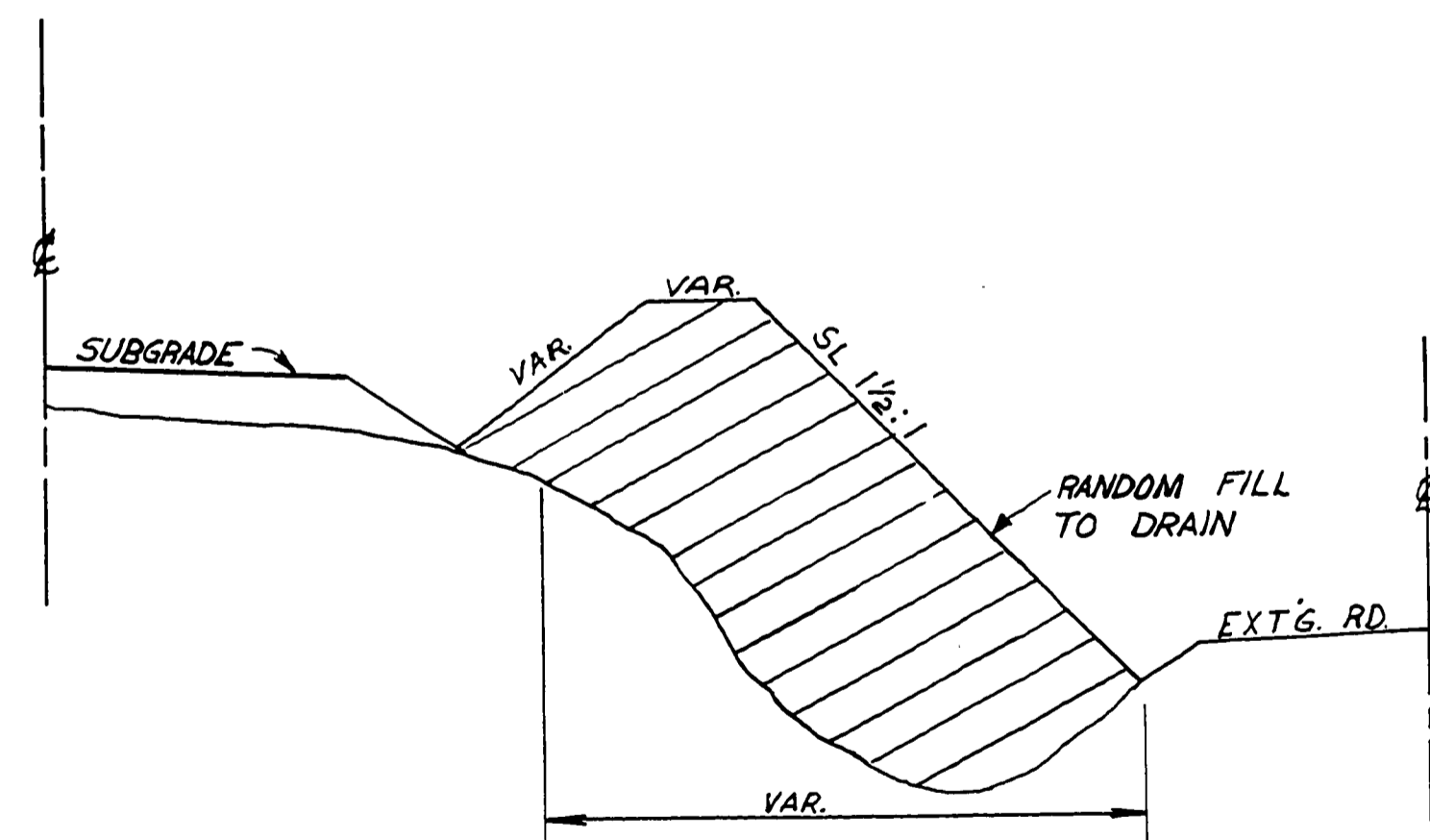
GENERAL TYPICAL SECTION

"L" STATION 30+50 TO "L" STATION 118+00

NOTE: "L" STA. 30+50BS. TO "L" STA. 45+00
 PLACE 2" ASPHALT CONC. (COMMERCIAL)
 UNDER THIS CONTRACT.

TABLE A

FILL HEIGHT	WIDENING
0-10 FT.	0 FT.
OVER 10 FT.	3 FT.



RANDOM FILL
 WASTE AREA

"L" STA. 41+00 TO "L" STA. 49+00

REGISTERED
 PROFESSIONAL
 LAND SURVEYOR
 Warren H. Poland
 OREGON
 WARREN H. POLAND
 1302

REVISIONS		
Engr.	Drawn	Checked
JM/KL	JAM	LB/DB
Approval	Recommended	Date
Warren H. Poland		JUNE 1983

DOUGLAS COUNTY
 COUNTY ENGINEER DEPARTMENT
 GALESVILLE DAM BYPASS
 COW CREEK ROAD NO. 36
 TYPICAL ROADWAY SECTIONS
 K.L. ERICKSON
 COUNTY ENGINEER

Scale NONE
 Drwg. No. 2/7
 G. R. 36
 Sheet 2 of 9

0000TPC