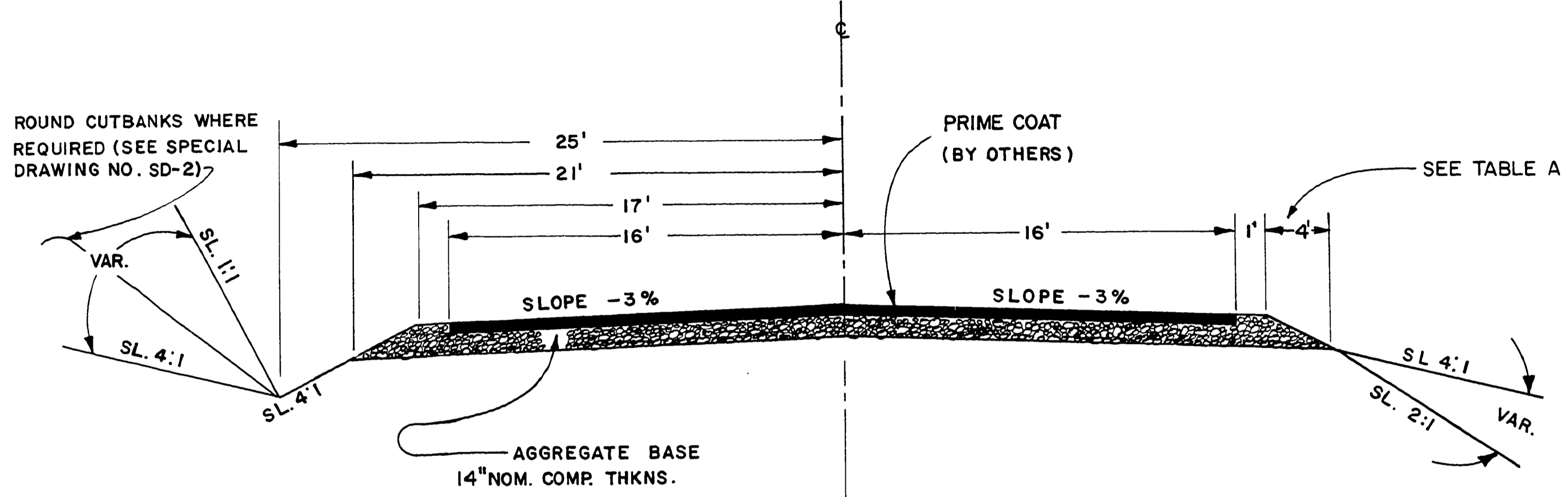
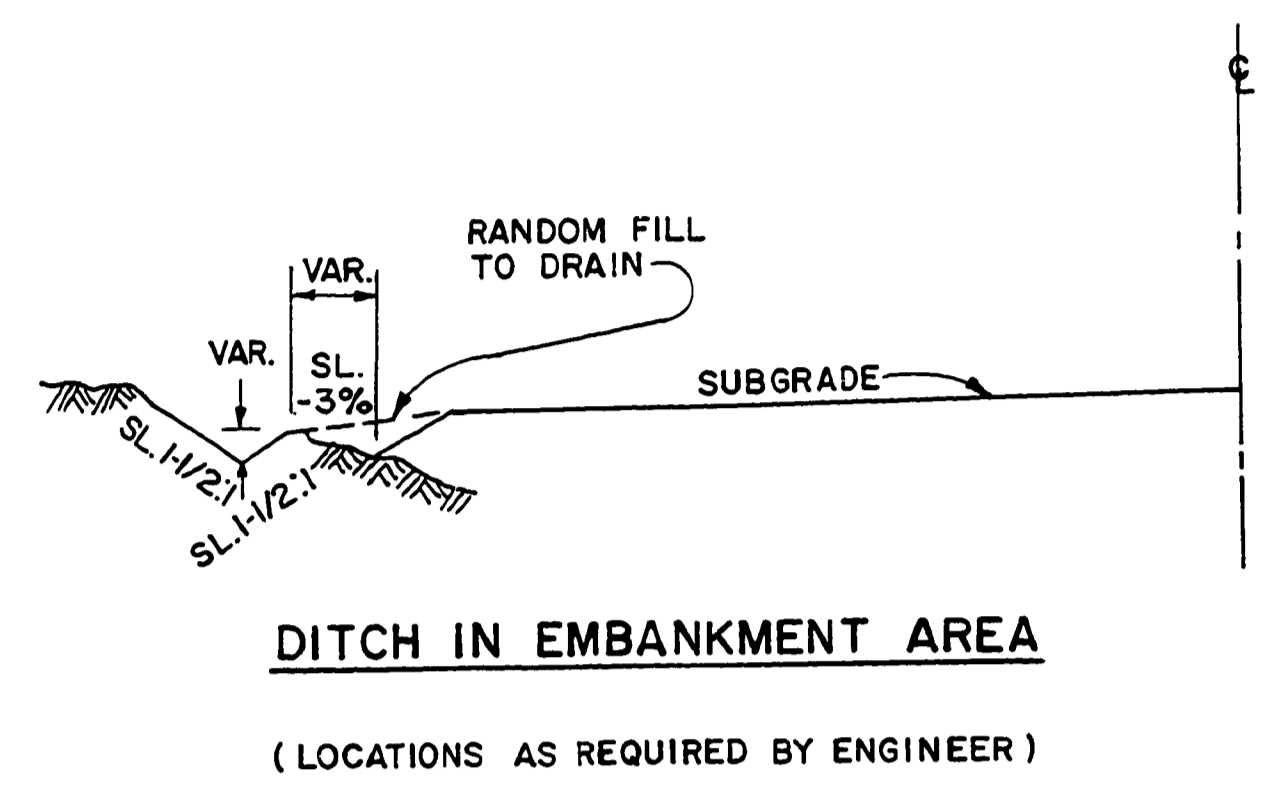


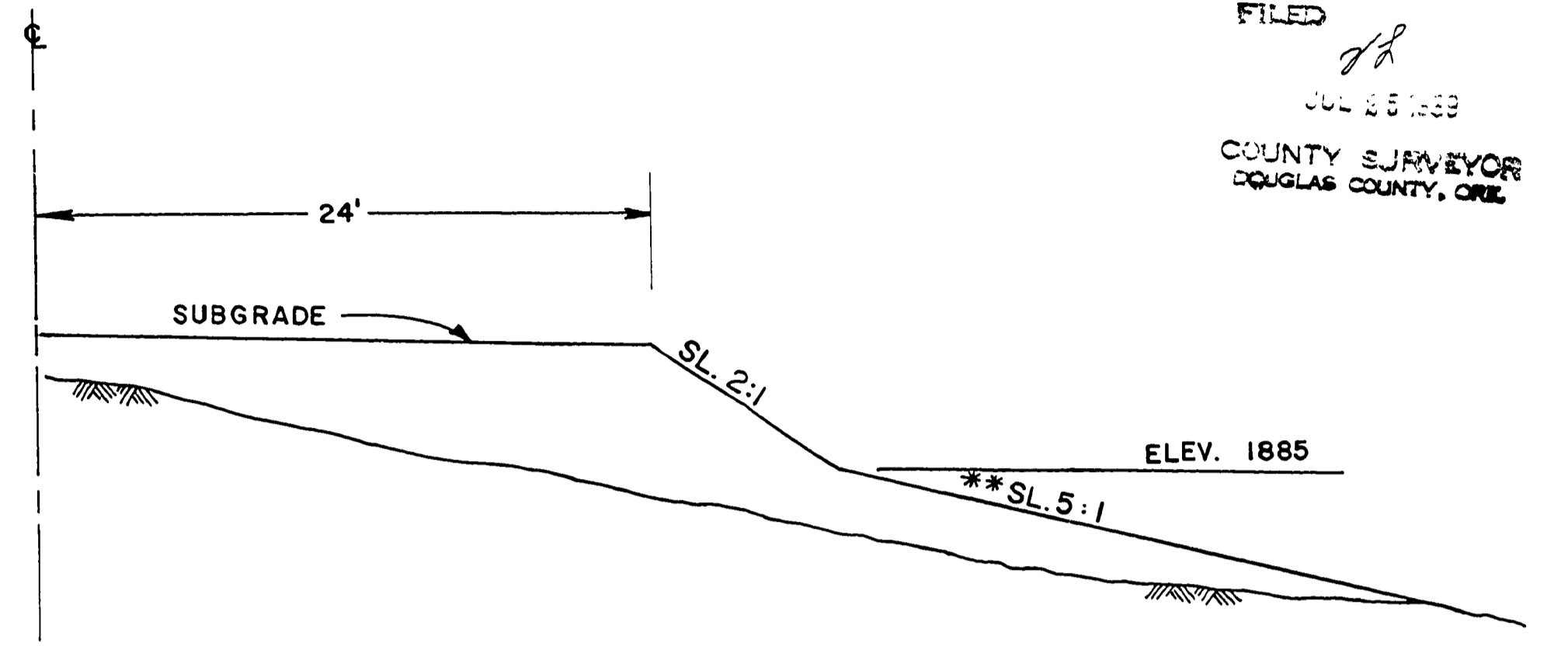
# TYPICAL ROADWAY SECTIONS

\*\* NOTE: EMBANKMENT MATERIAL FOR THE SECTION "L" STA. 150+00 TO "L" STA. 155+50 SHALL BE OBTAINED FROM THE EXCAVATIONS "L" STA. 156+00 TO "L" STA. 161+00 WITH THE FILL SLOPE BELOW ELEV. 1885' BEING 4:1

FILED  
JUN 25 1985  
COUNTY SURVEYOR  
DOUGLAS COUNTY, ORE.



NOTE: ROUNDING OF CUTBANKS WILL NOT BE REQUIRED ON CUT SLOPES OF 2:1 OR FLATTER.

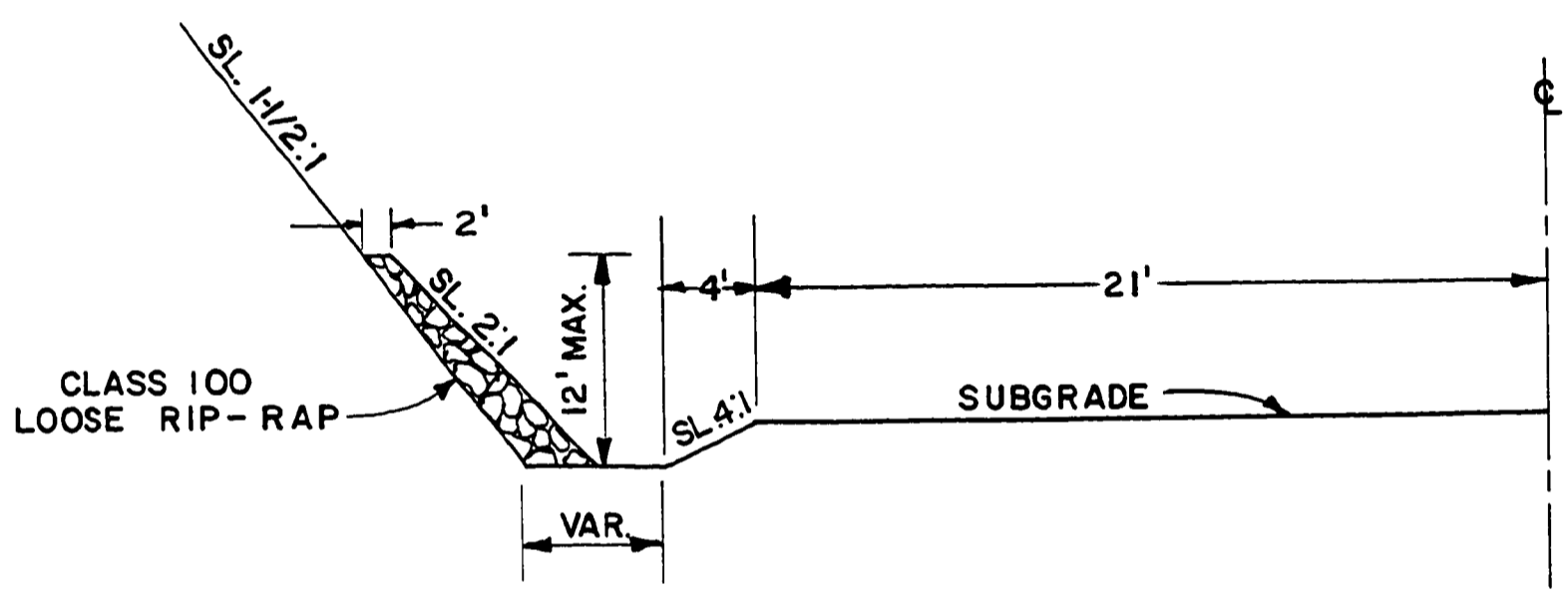


TYPICAL EMBANKMENT SECTION IN RESERVOIR

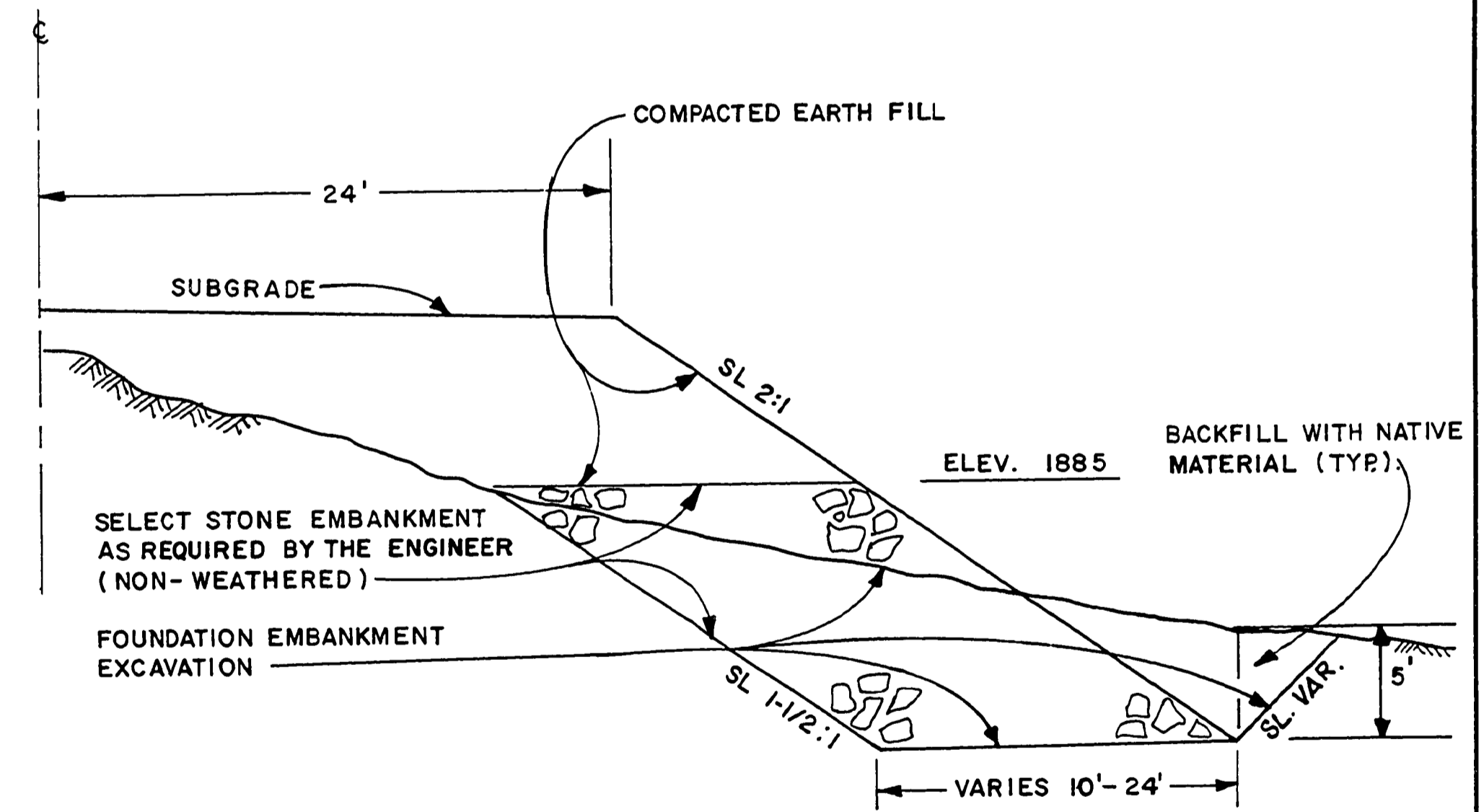
\*\* "L" STA. 150+00 TO "L" STA. 156+00:  
"L" STA. 173+00 TO "L" STA. 175+00  
"L" STA. 199+50 TO "L" STA. 200+25  
"L" STA. 202+50 TO "L" STA. 203+00  
"L" STA. 206+00 TO "L" STA. 206+75

TABLE A

FILL HEIGHT	WIDENING
0-10 FT.	0 FT.
OVER 10 FT.	3 FT.

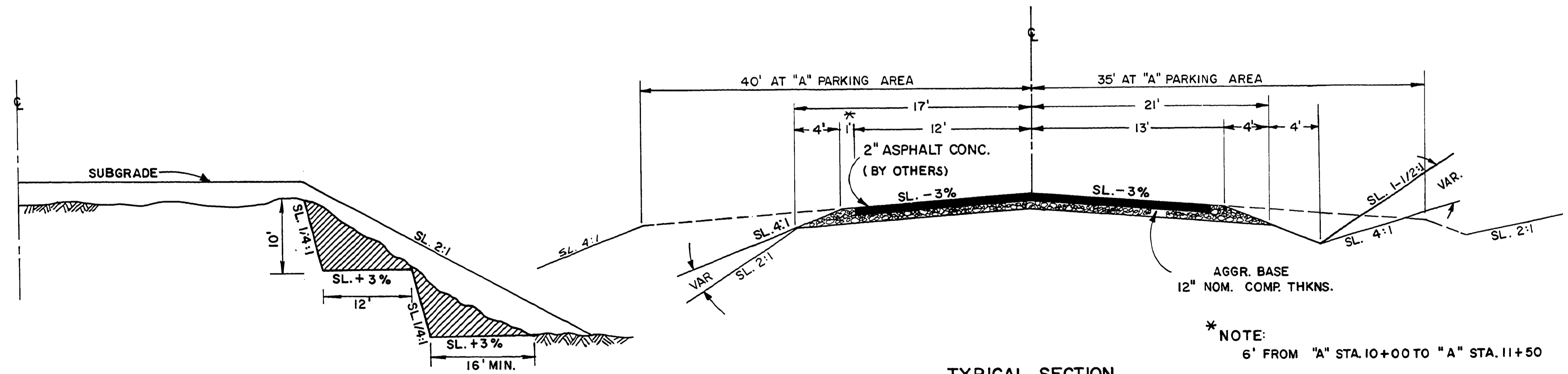


TYPICAL SLOPE PROTECTION SECTION



TYPICAL EMBANKMENT SECTION IN RESERVOIR

"L" STA. 209+00 TO "L" STA. 211+25



TYPICAL SECTION PARK ROADS

"P" STA. 0+21 TO "P" STA. 9+55  
"A" STA. 4+17 TO "A" STA. 8+00

\* NOTE: 6' FROM "A" STA. 10+00 TO "A" STA. 11+50

TYPICAL TOE TRENCH EXCAVATION

"L" STA. 149+00 TO "L" STA. 150+00  
"L" STA. 196+50 TO "L" STA. 196+77  
"L" STA. 206+75 TO "L" STA. 207+75  
"L" STA. 209+00 TO "L" STA. 209+25

NOTE: MATERIAL EXCAVATED SHOWN CROSS HATCHED SHALL BE PAID AS SPECIFIED FOR TOE TRENCH EXCAVATION.

REGISTERED PROFESSIONAL LAND SURVEYOR  
*Warren H Poland*  
OREGON  
WARREN H. POLAND  
1302

REVISIONS		
Engr.	Drawn	Checked
JPM	GLD	WHP
Approval	Recommended	Date
<i>Warren H Poland</i>		FEB. 1985

DOUGLAS COUNTY  
COUNTY ENGINEER DEPARTMENT  
GALESVILLE DAM BYPASS  
COW CREEK ROAD NO. 36  
**TYPICAL ROADWAY SECTIONS**  
K.L. ERICKSON COUNTY ENGINEER  
Scale NONE  
SHEET 2 OF 8

0000TYPA