

# DOUGLAS COUNTY, OREGON

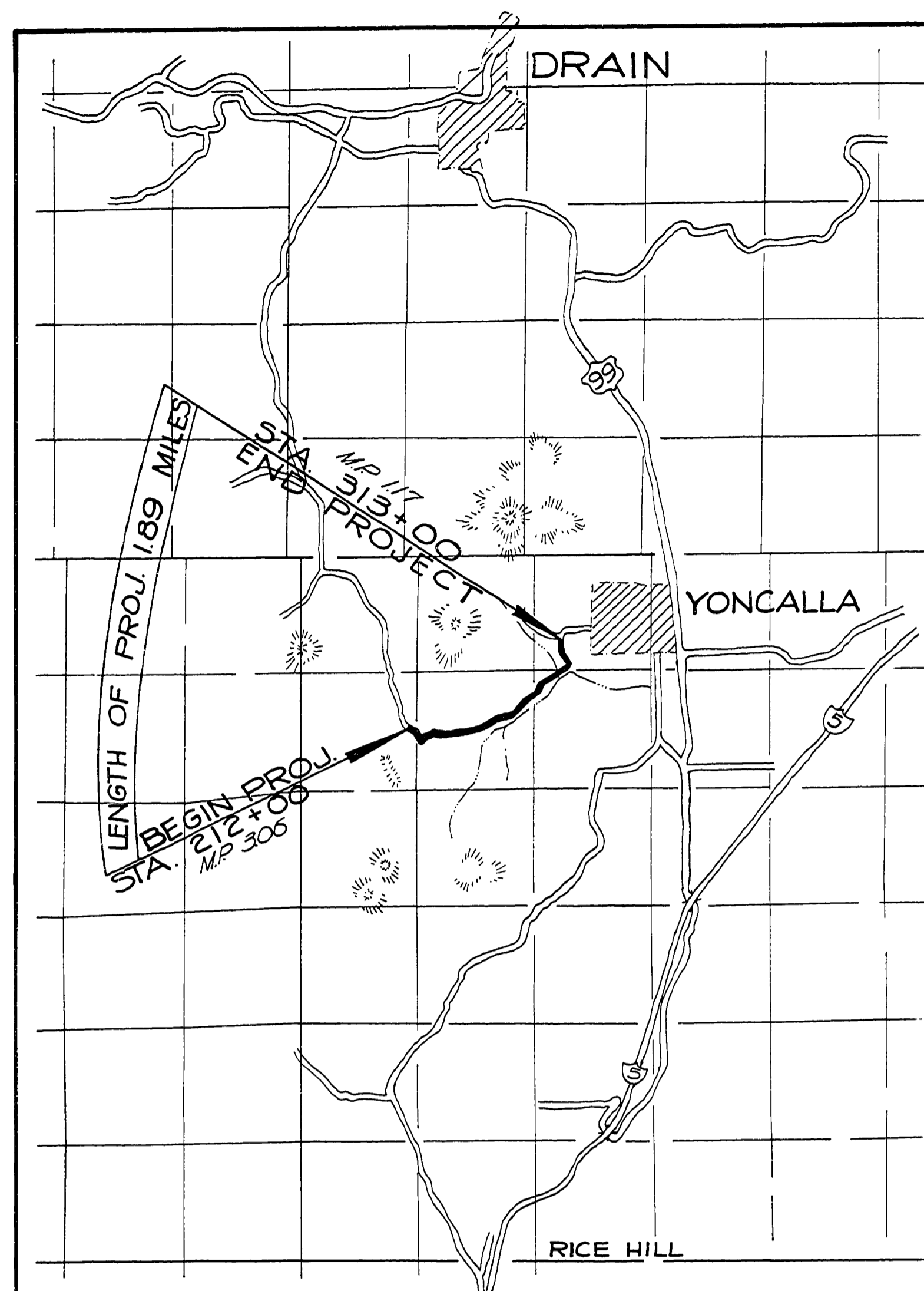
## PLANS FOR PROPOSED PROJECT

### GRADING & SURFACING

# HAYHURST CO. ROAD NO. 24

## MILE POINT 1.17 to MILE POINT 3.06

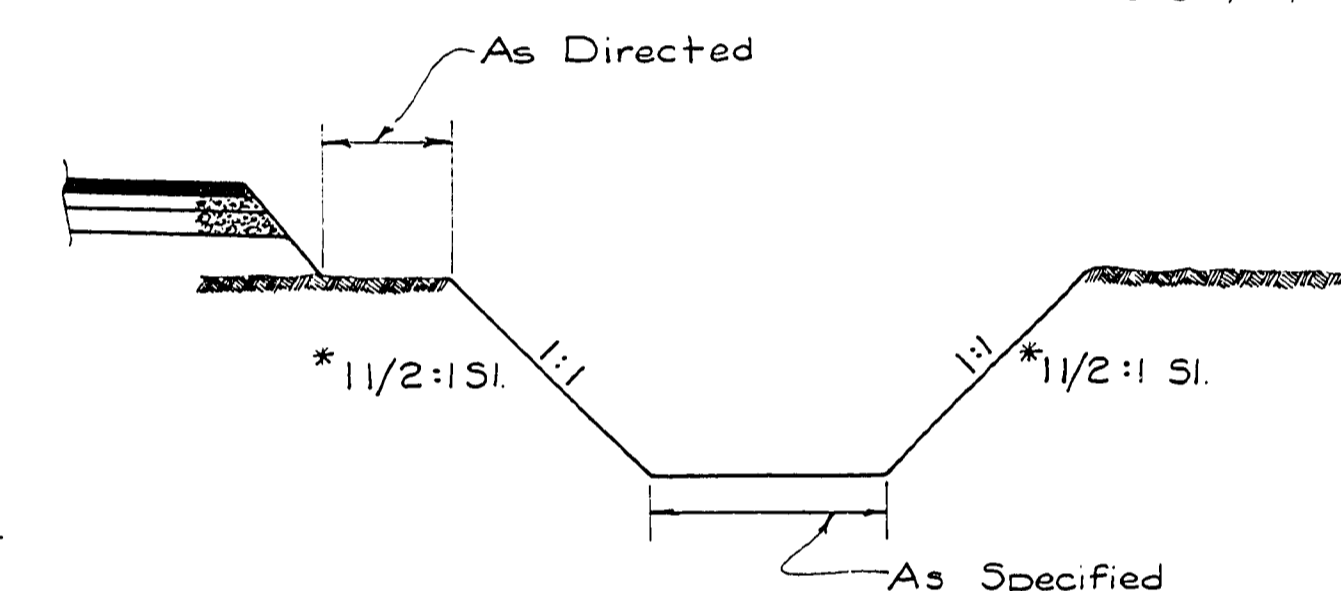
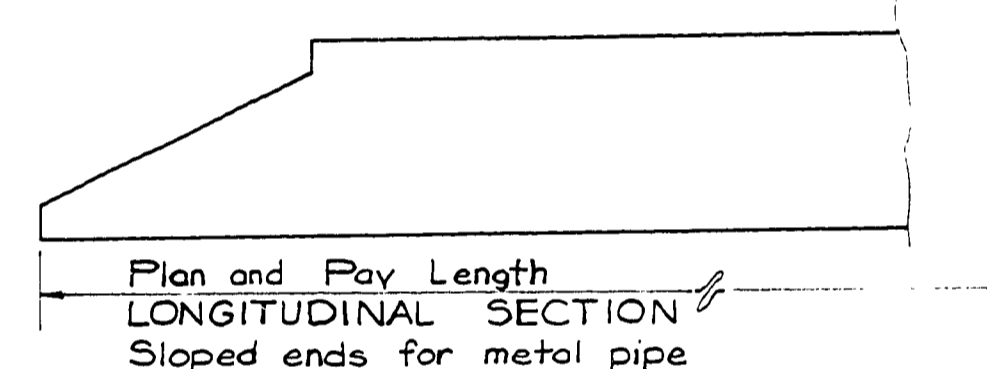
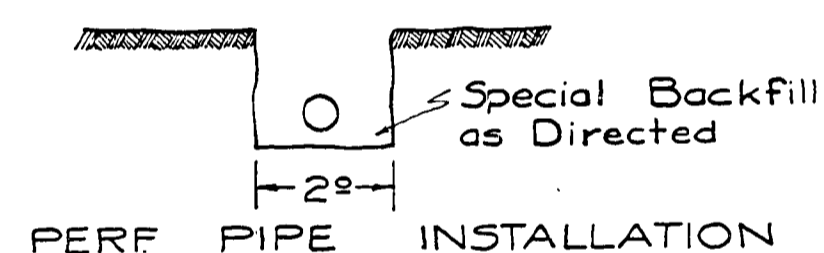
### MARCH 1970



VICINITY MAP

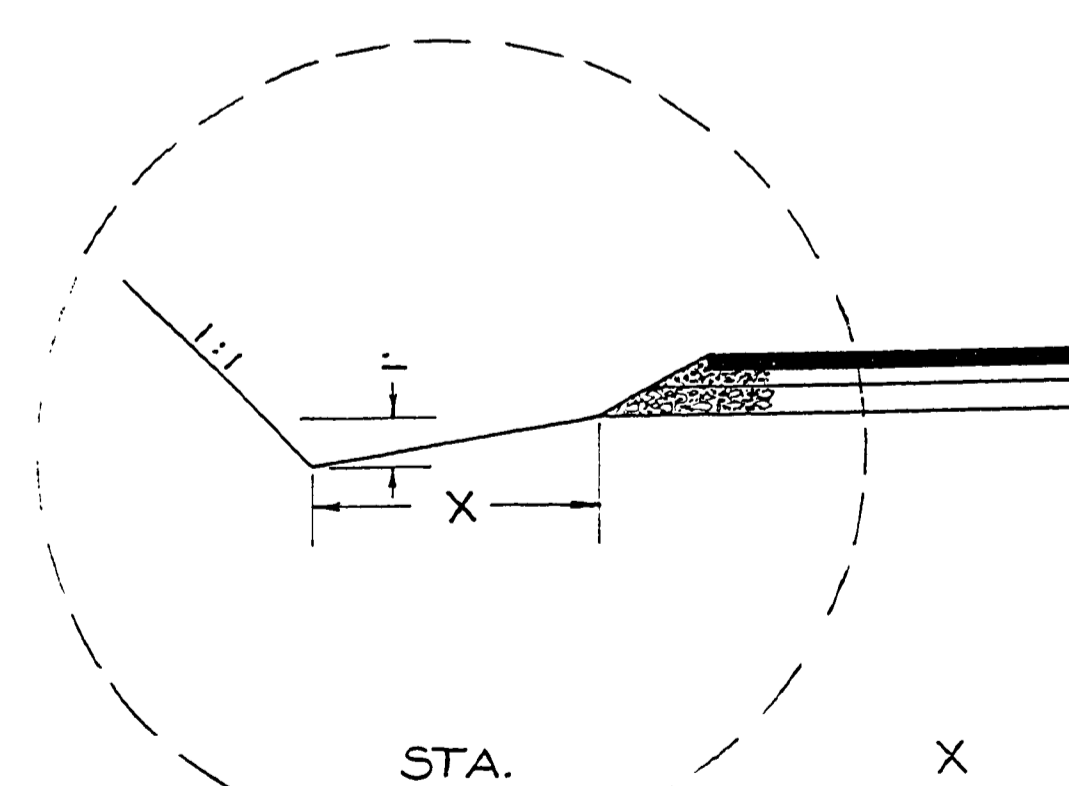
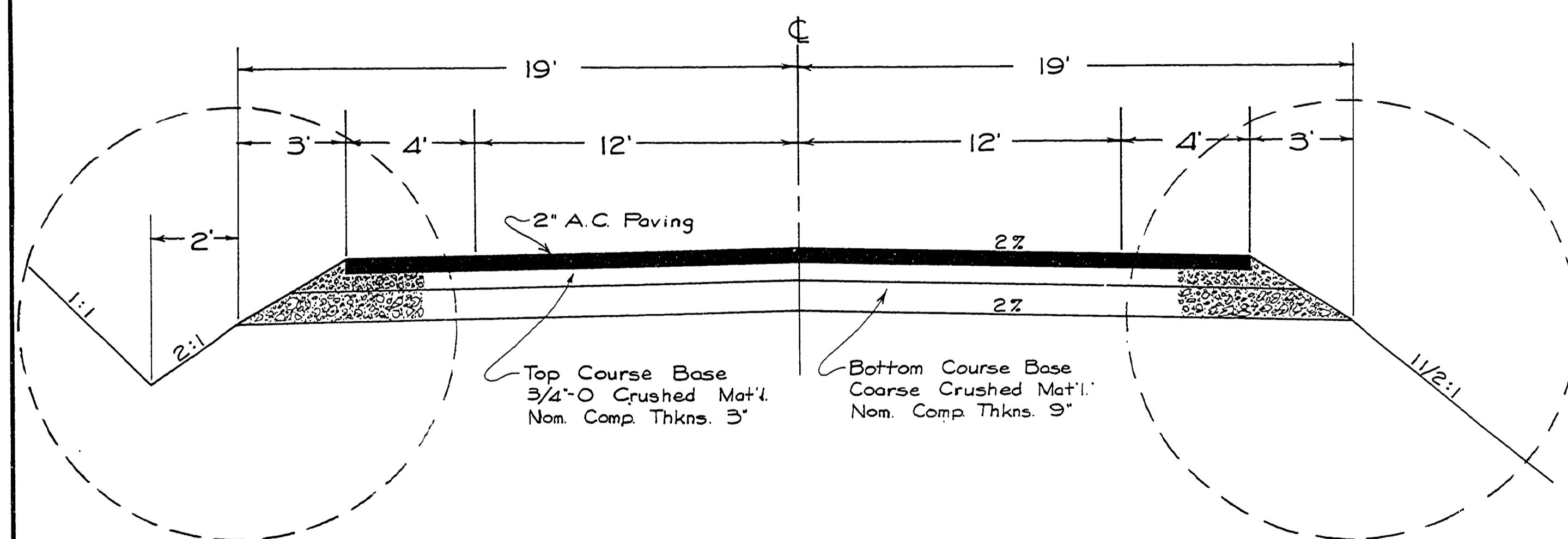
INDEX OF DRAWINGS:

SHEET #	TITLE
#1	TITLE SHEET/TYPICALS
2	QUANTITY SUMMARY
3	PIPE LIST
4-6	ROAD PLANS
STD. DWGS. #9	
TOTAL ..... 7 SHEETS	
<small>(SHEETS 1, 4, 5 &amp; 6 ARE FILED)</small>	



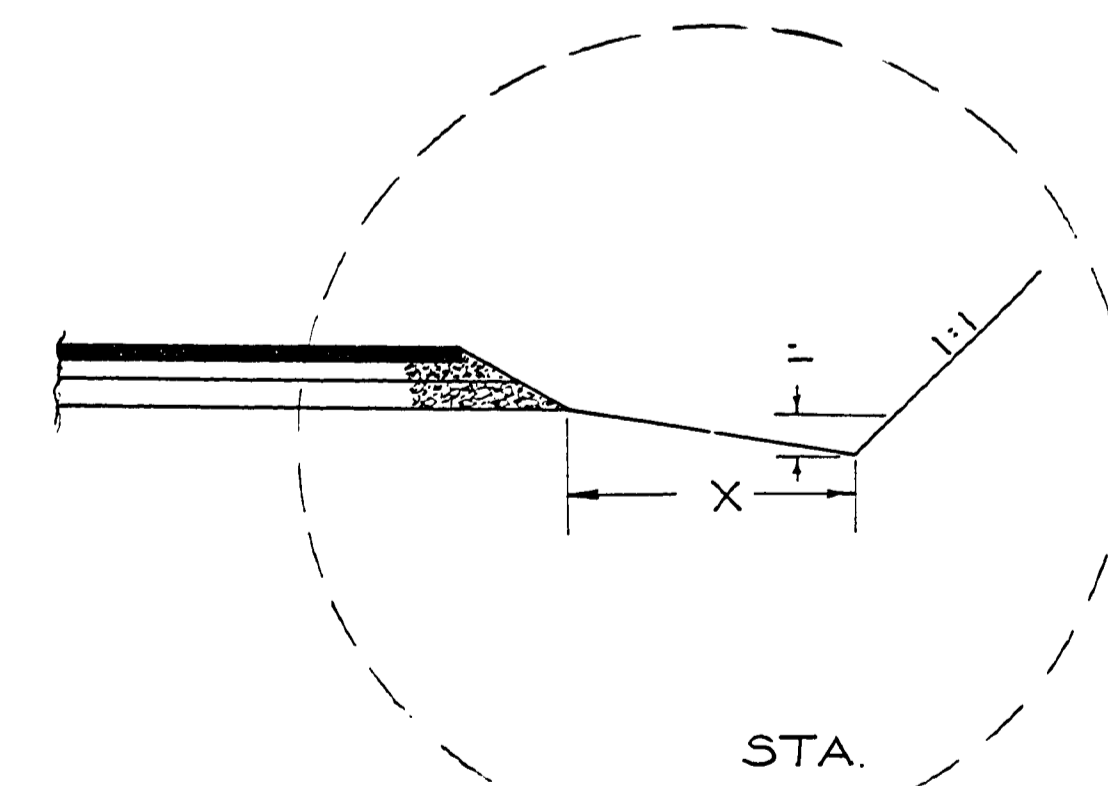
SPECIAL ROADSIDE DITCHES and CHANNEL CHANGES

\* Sta. 297+00 to 298+50 Rt Side




218+00 - 221+50  
277+00 - 281+50  
292+00 - 297+50  
298+00 - 301+50

12'  
7'-0"



217+00 - 219+50

13'



DOUGLAS COUNTY RD. DEPT.  
HAYHURST CO. ROAD NO. 24  
DATE: MARCH 1970 SHT. 1  
GEORGE E. GRUBB COUNTY ENG.

Co. Rd. #24

Sheet 1

0307012C

127