

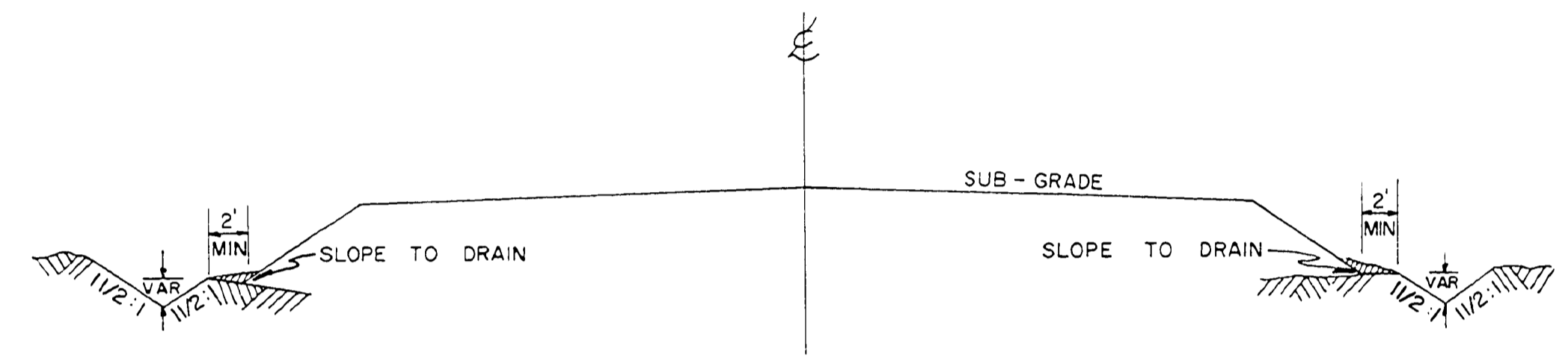
# DOUGLAS COUNTY, OREGON

## PLANS FOR PROPOSED PROJECT GRADING & SURFACING

# SUTHERLIN-NONPARIEL, ROAD NO. 19 1974

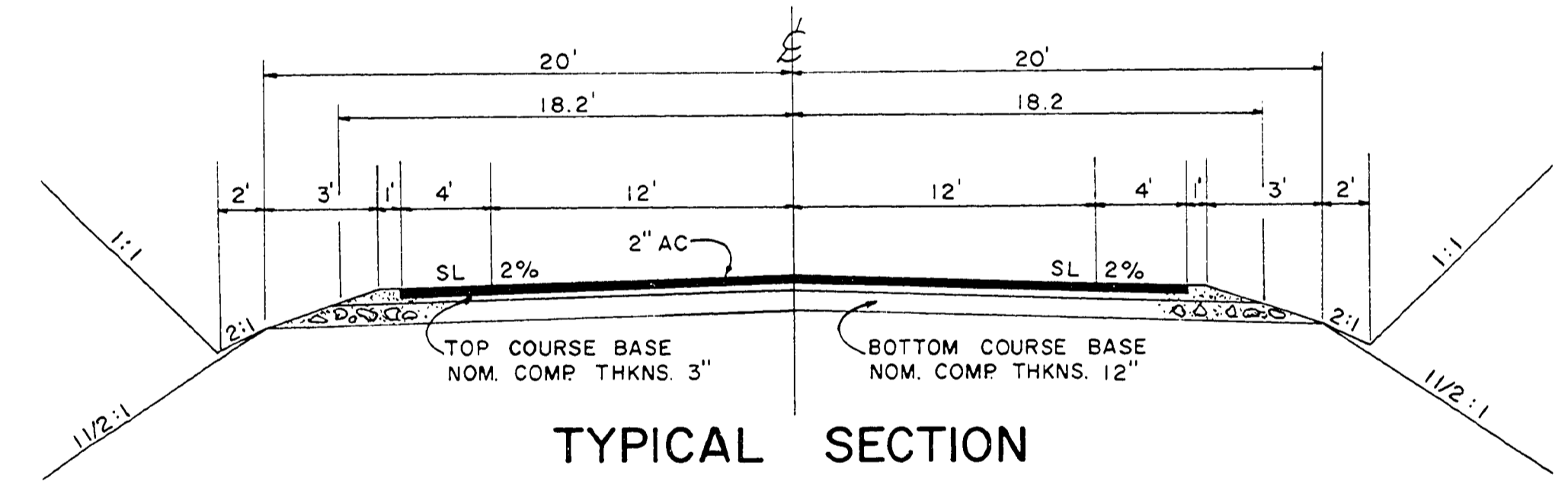
### MILE POINT 4.42 TO MILE POINT 9.37

FILED  
RECEIVED *[Signature]*  
APR 8 1983  
COUNTY SURVEYOR  
DOUGLAS COUNTY, ORE.

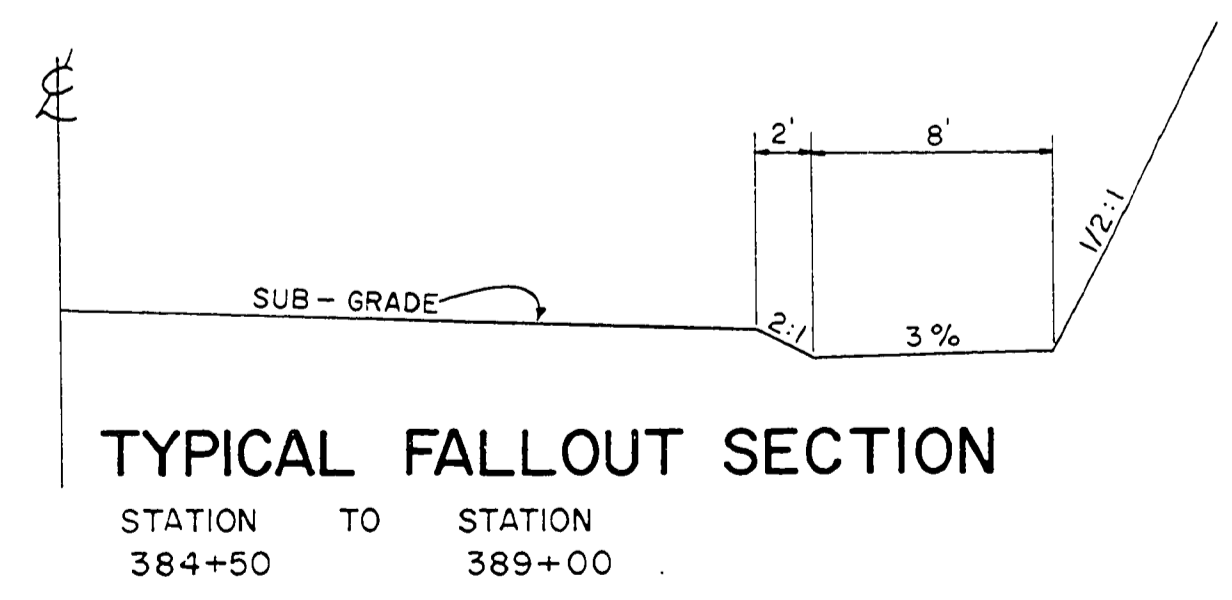


TYPICAL CUT OFF DITCH SECTION

STATION TO STATION LEFT SIDE		STATION TO STATION RIGHT SIDE	
245+75	258+25	242+50	253+50
267+10	275+25	267+50	271+75
372+85	378+25	288+50	290+80
381+75	383+25	326+00	329+25
392+25	397+25	338+75	340+75
398+50	402+50	351+00	352+25
434+25	440+75	356+75	357+75
453+75	454+75	359+50	362+50
459+75	469+75	372+25	379+75
470+75	473+25	381+25	383+25
476+75	477+75	394+25	404+25
481+25	482+75		



TYPICAL SECTION



TYPICAL FALLOUT SECTION  
STATION TO STATION  
384+50 TO 389+00

**INCOMPLETE**  
Please refer to  
County Engineer

ROSEBURG, OREGON  
DOUGLAS COUNTY  
PUBLIC WORKS DEPARTMENT  
**SUTHERLIN-NONPARIEL RD. 19**  
1975 SHT. 1 of 11  
GEORGE E. GRUBB, DIRECTOR

0447091C