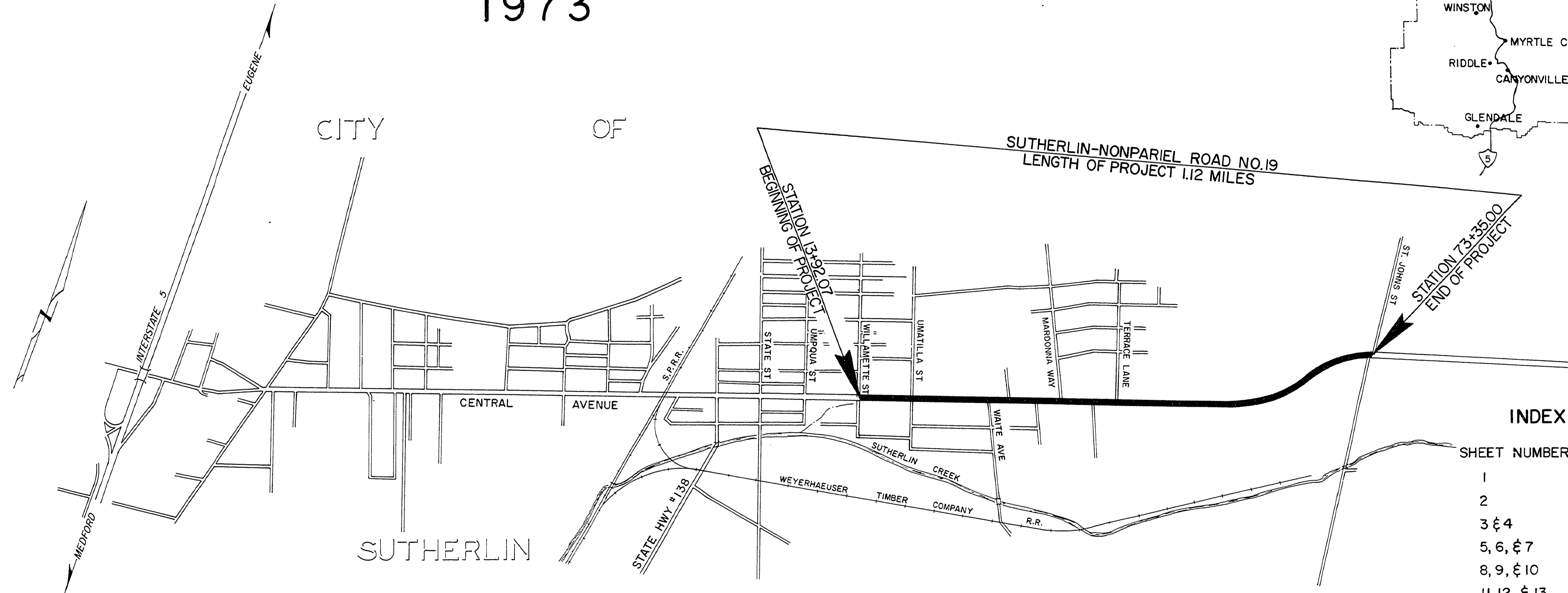
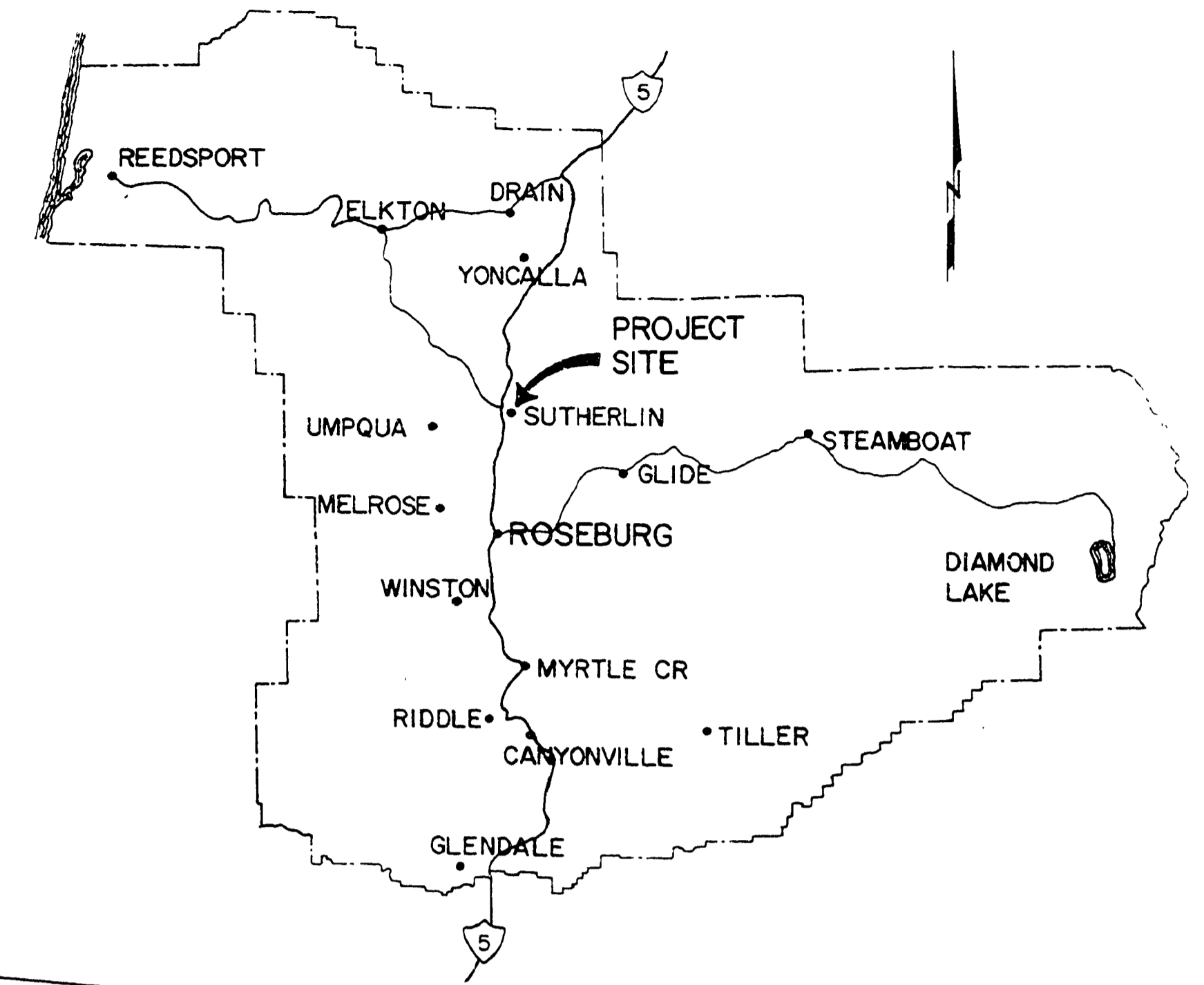
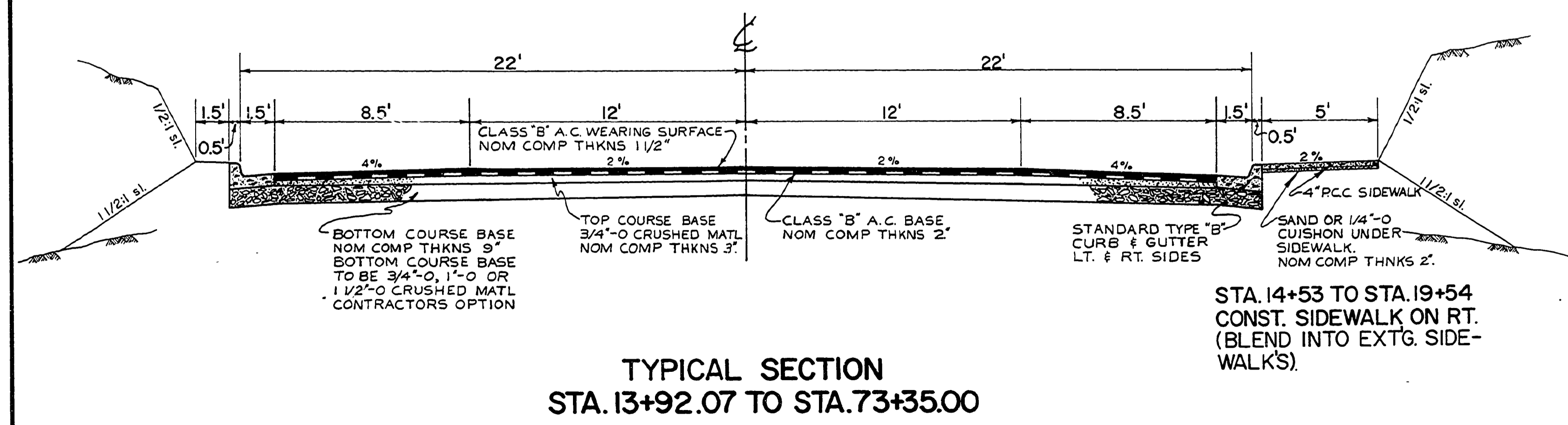


DOUGLAS COUNTY, OREGON
 PLANS FOR PROPOSED PROJECT
 GRADING & SURFACING
SUTHERLIN-NONPARIEL ROAD NO. 19
 CITY SECTION
 MILE POINT 0.19 TO MILE POINT 1.31
 1973



INDEX OF DRAWINGS

SHEET NUMBER	
1	TITLE SHEET & TYPICAL SECTION
2	QUANTITY SUMMARY
3 & 4	PIPE LISTS
5, 6, & 7	DRAINAGE EASEMENTS
8, 9, & 10	ALIGNMENT
11, 12, & 13	STORM SEWER
STD. DRAWINGS NO. 2, 3, 4, & 9	



9-25-74
 REVISED AS BUILT PH
 DOUGLAS COUNTY ROAD DEPT.
SUTHERLIN-NONPARIEL RD. 19
 DATE: 1973 SHEET 1 OF 13
 GEORGE E. GRUBB

0046013C