

# DOUGLAS COUNTY, OREGON

PLANS FOR PROPOSED PROJECT

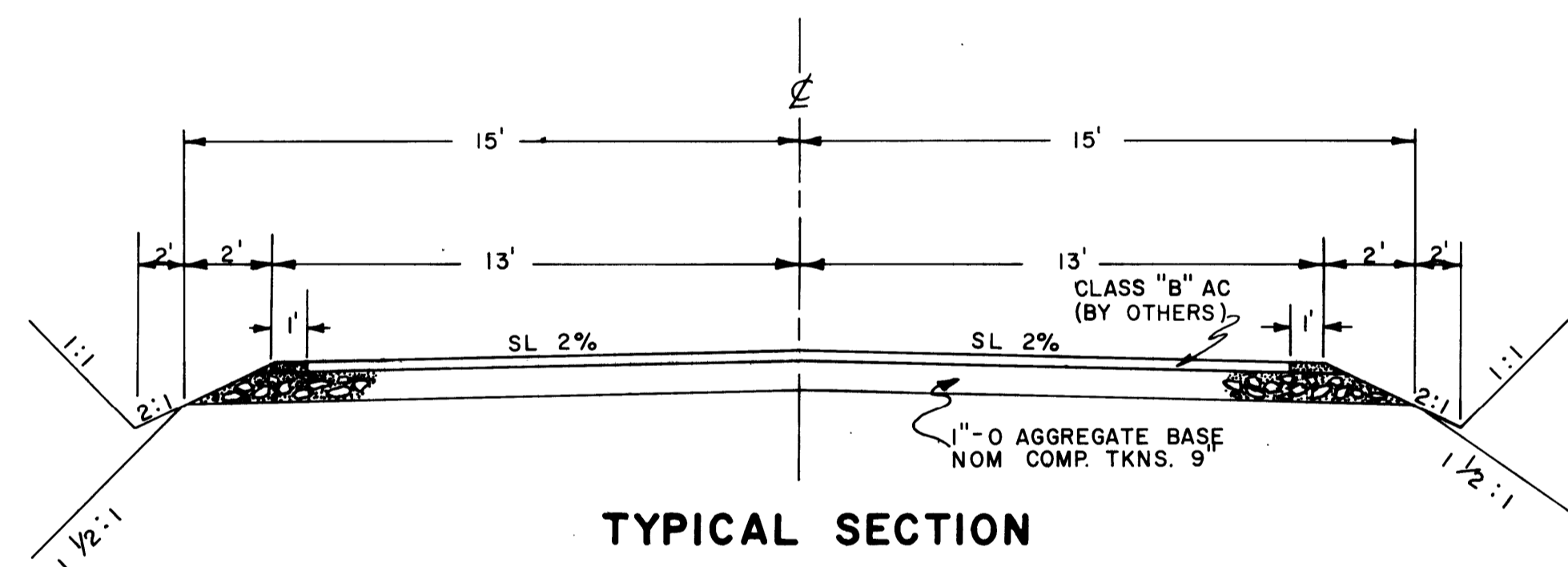
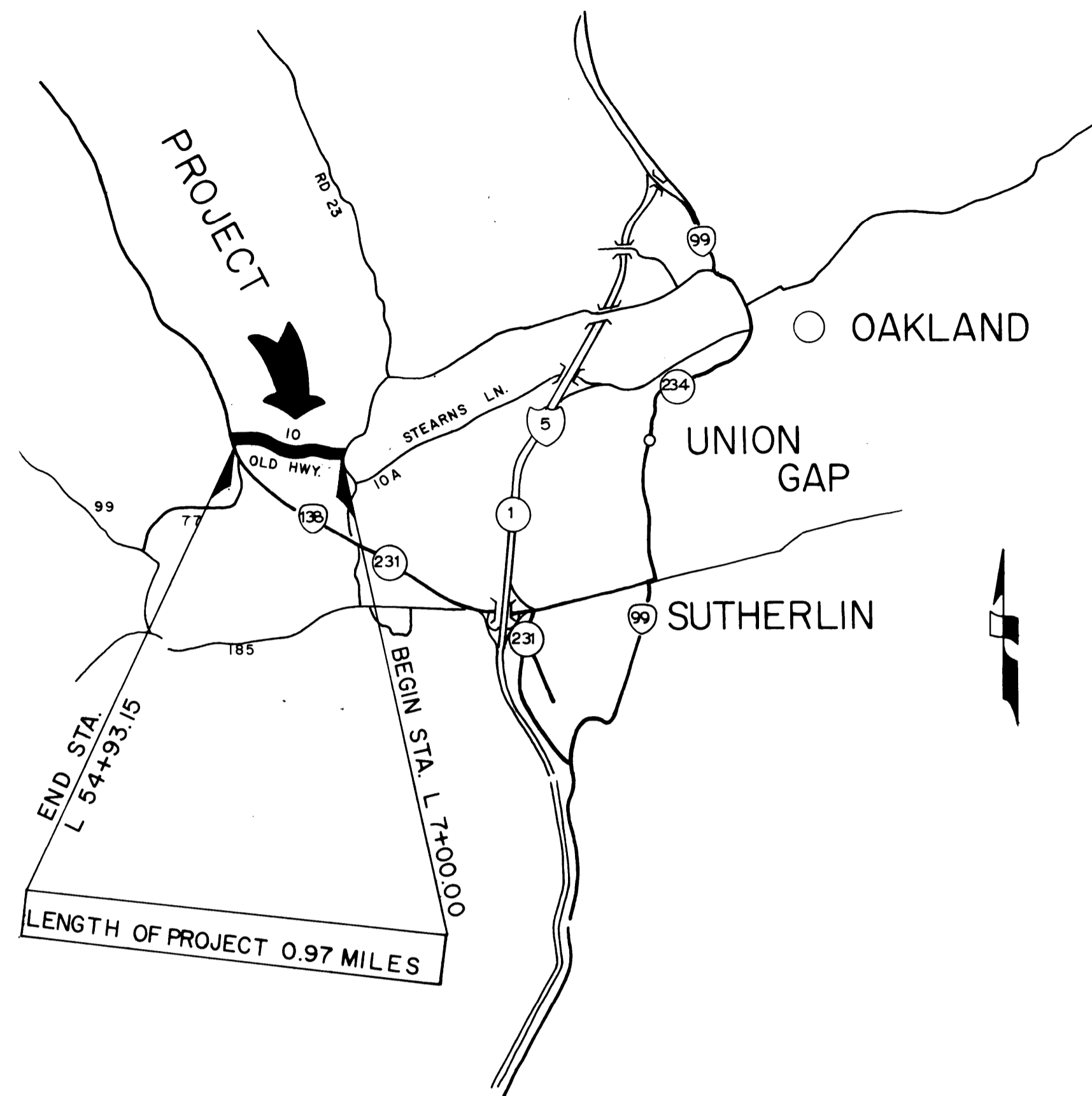
GRADING & ROCK

## OLD HIGHWAY 225 RD. NO. 10


MILE POINT 0.75 TO MILE POINT 1.72

1979

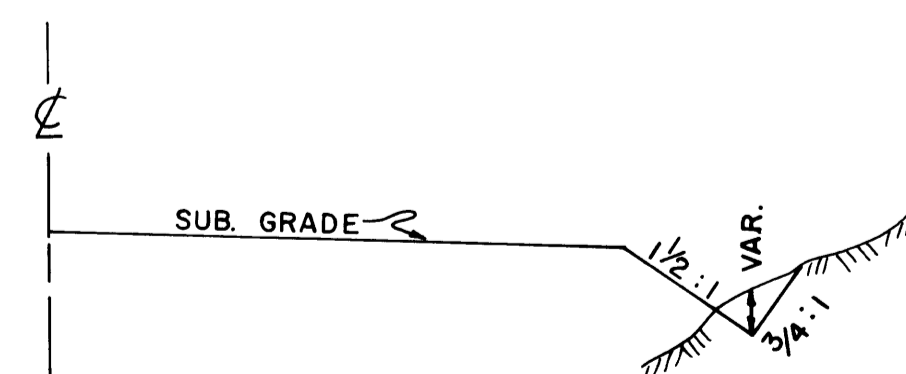
FILED  
 Date: 1-11-2013 By: X  
 This survey consists of:  
 Map: Co. RD. 10  
 Narrative: Chgs. 1, 3, 4  
 Corner: Rpt. 1979  
 DOUGLAS COUNTY  
 SURVEYOR



TYPICAL SECTION



TYPICAL FALLOUT SECTION  
 STATION TO STATION  
 L-16+00 L-22+50



CUT OFF DITCH SECTION  
 STATION TO STATION  
 L-12+00 L-15+75

INDEX OF DRAWINGS

SHEET NUMBER	
1	TITLE SHEET & TYPICALS
2	QUANTITY SUMMARY
3-4	ROAD PLANS
1,9	STANDARD DRAWINGS
TOTAL OF 6 SHEETS	



DOUGLAS COUNTY  
 PUBLIC WORKS DEPARTMENT  
 OLD HIGHWAY 225 ROAD 10  
 1979 SHT.1  
 GEORGE E. GRUBB, DIRECTOR

CO. RD. 10

Co. Rd. # 10

MP 0.75 - 1.72

Rec'd only Shts. 3 & 4

0075017C