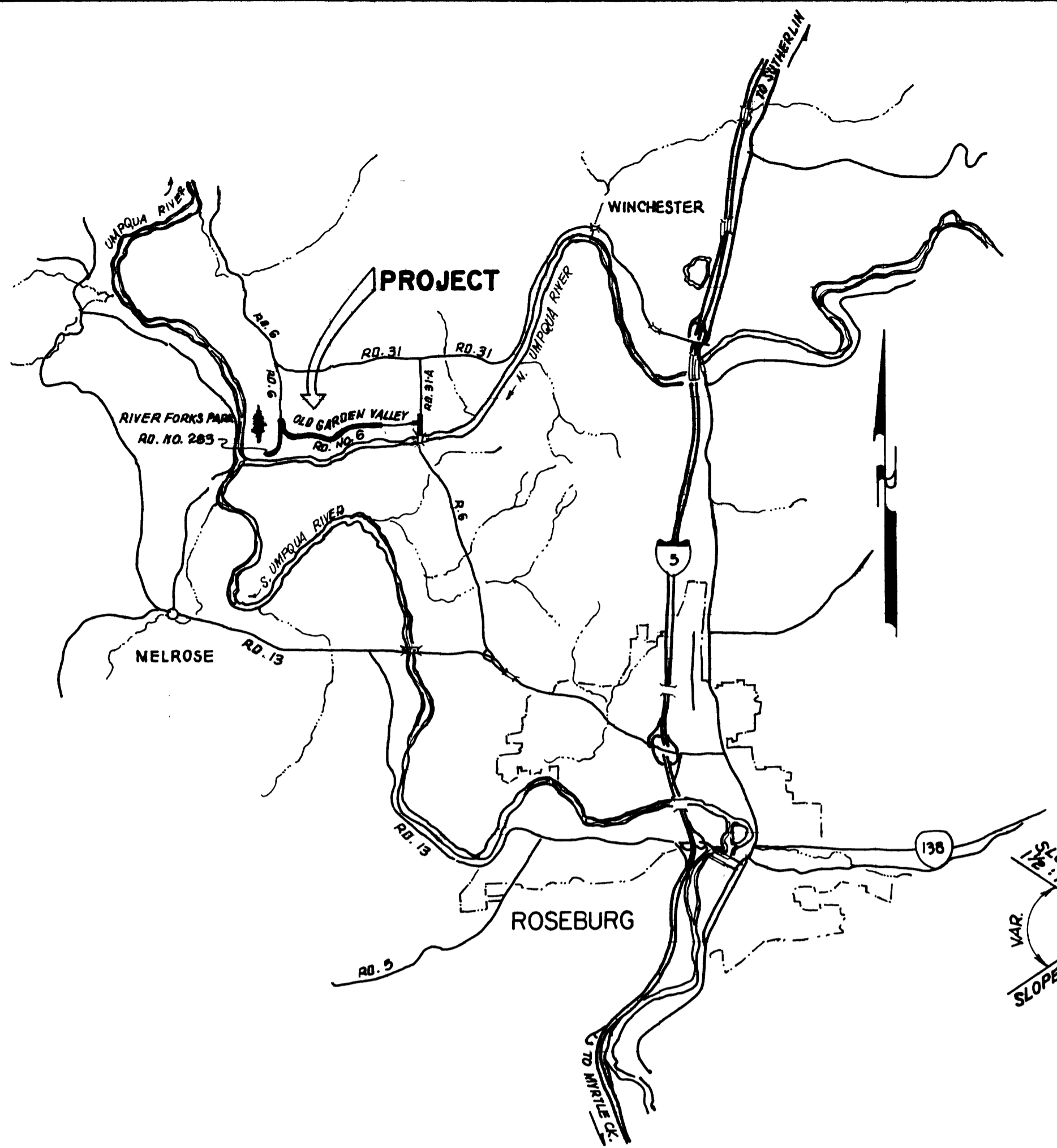


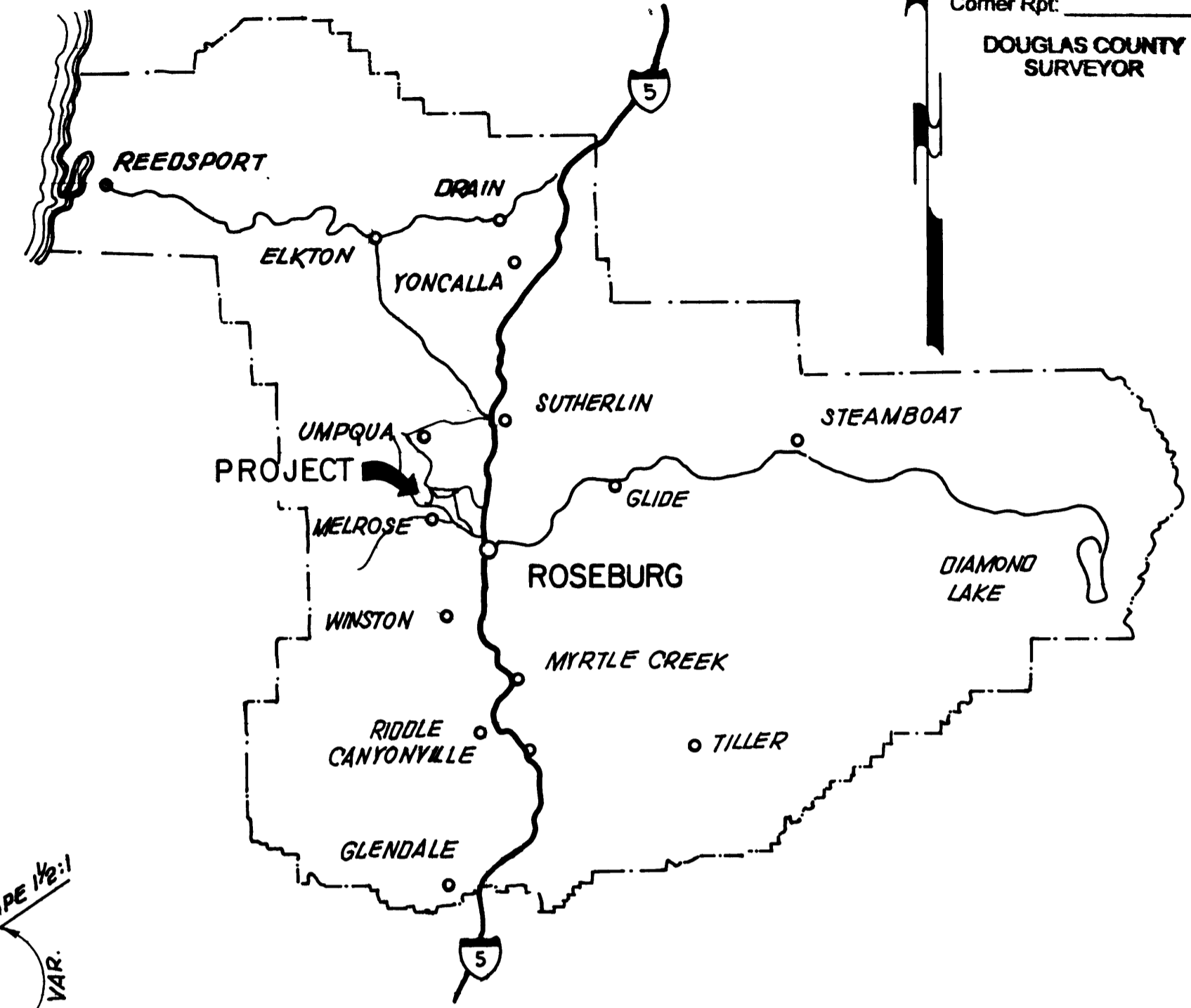
FILED
 Date: 10/11/2007 By: JP
 This survey consists of:
 Map:
 Narrative:
 Corner Rpt:
 DOUGLAS COUNTY SURVEYOR

DOUGLAS COUNTY, OREGON

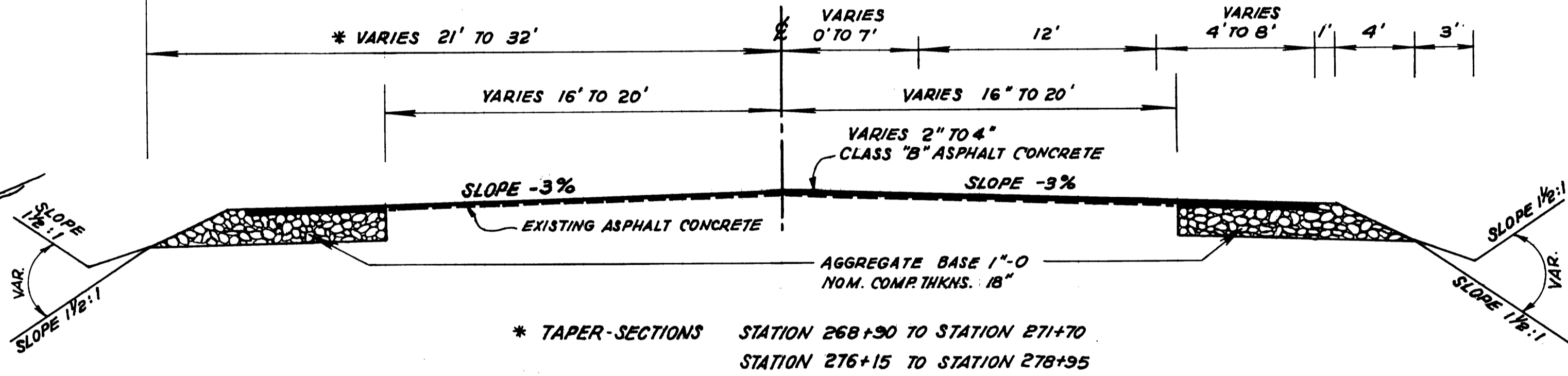
PLANS FOR RECONSTRUCTION OF OLD GARDEN VALLEY ROAD NO. 6 MILE POST 5.2 TO MILE POST 7.0 1987



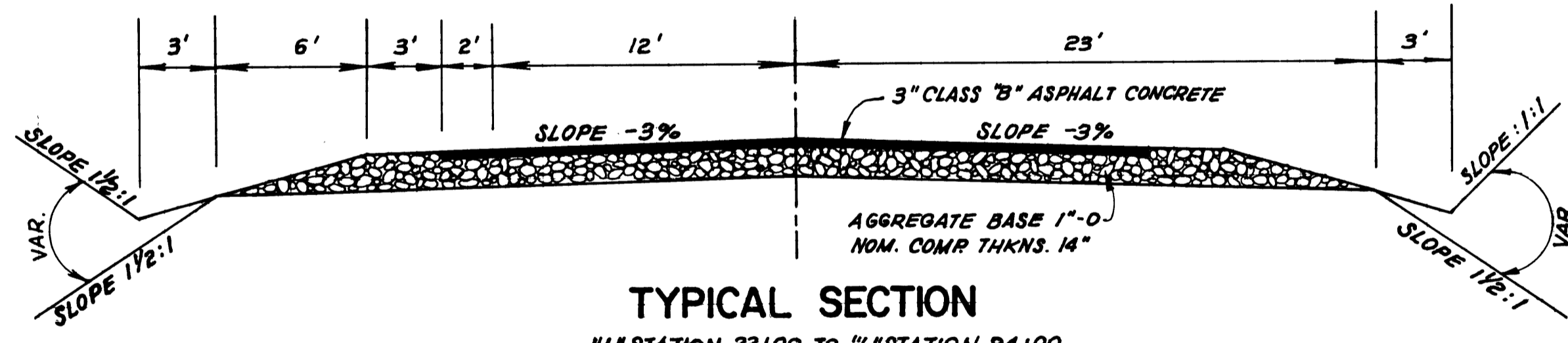
LOCATION MAP
 NO SCALE



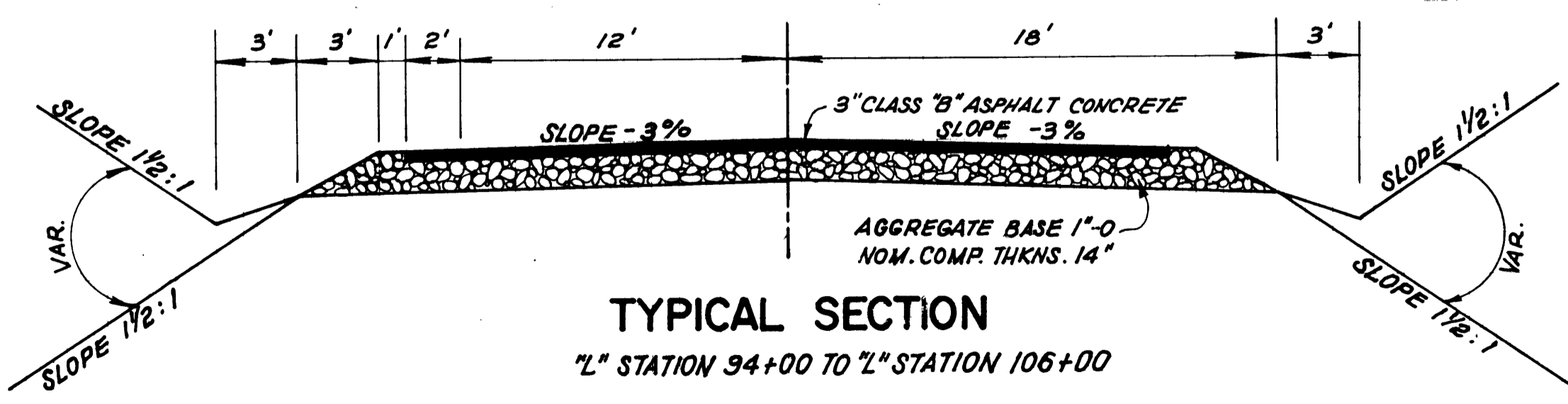
VICINITY MAP
 NO SCALE



**TYPICAL SECTION
 BROWNS BRIDGE TO CHEROKEE AVENUE
 STATION 268+90 TO STATION 278+95**



**TYPICAL SECTION
 "L" STATION 33+00 TO "L" STATION 34+00**



**TYPICAL SECTION
 "L" STATION 34+00 TO "L" STATION 106+00**

INDEX TO DRAWINGS

SHEET NO.	
1,	COVER SHEET AND
2,3,4,5,6,7,8,9,10,	TYPICAL ROADWAY SECTIONS
	ROAD PLAN AND PROFILE
	STANDARD DRAWINGS
	S-100, S-101 A & S-110
	SUPPLEMENTAL DRAWING
	O.S.H.D. (2136)

"ASBUILT"
 BY Ben King DATE 7/88



REVISIONS			DOUGLAS COUNTY COUNTY ENGINEERING DEPARTMENT	
			OLD GARDEN VALLEY ROAD NO. 6	
Engr.	Drawn	Checked	K.L. ERICKSON,	COUNTY ENGINEER
D.B.B.	J.L.M.	R.	Date	Scale
Approval Recommended			1987	AS SHOWN
Walter H. Poland			Drwg. No.	SHEET 1 OF 10

051207CV