

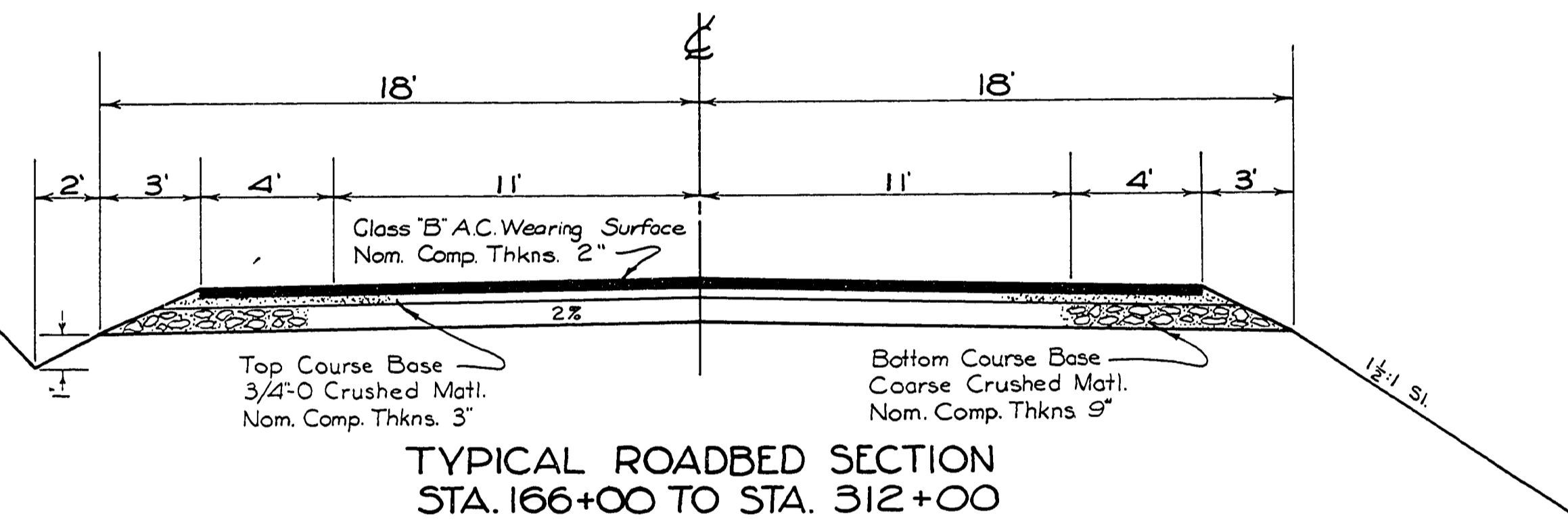
VICINITY MAP

DOUGLAS COUNTY, OREGON  
 PLANS FOR PROPOSED PROJECT  
 GRADING & SURFACING

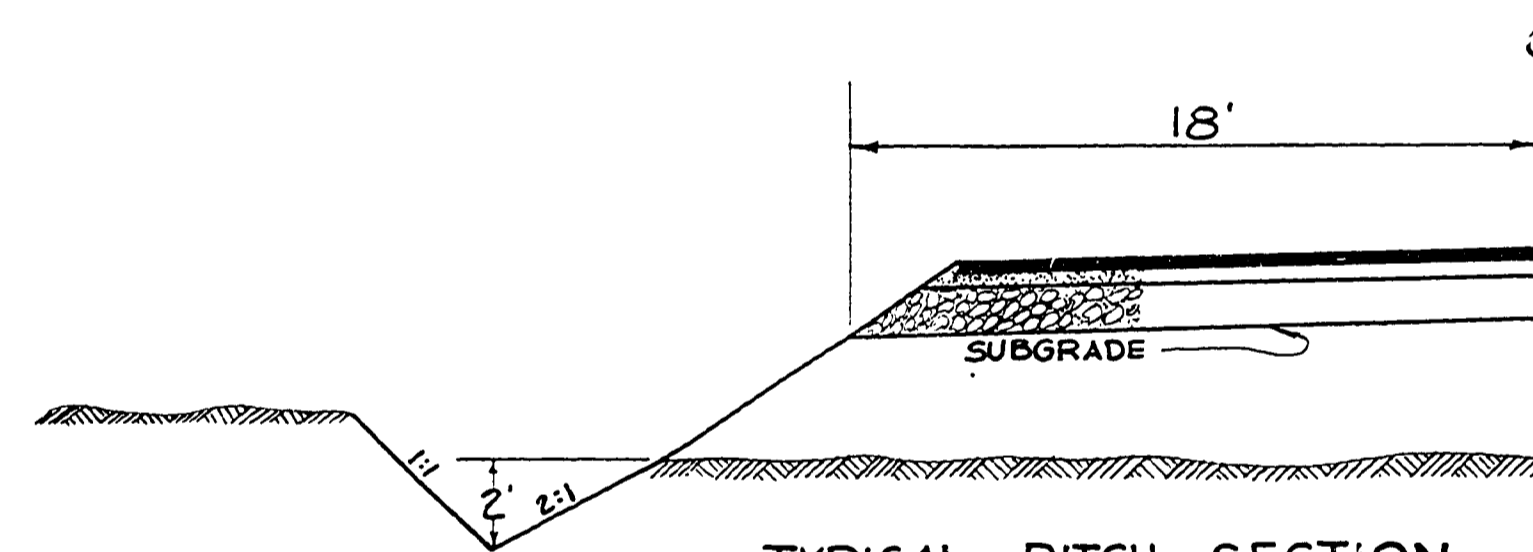
**ROSEBURG RESTON LOOP, ROAD NO. 5**

MILE POINT 3.43 to MILE POINT 6.23

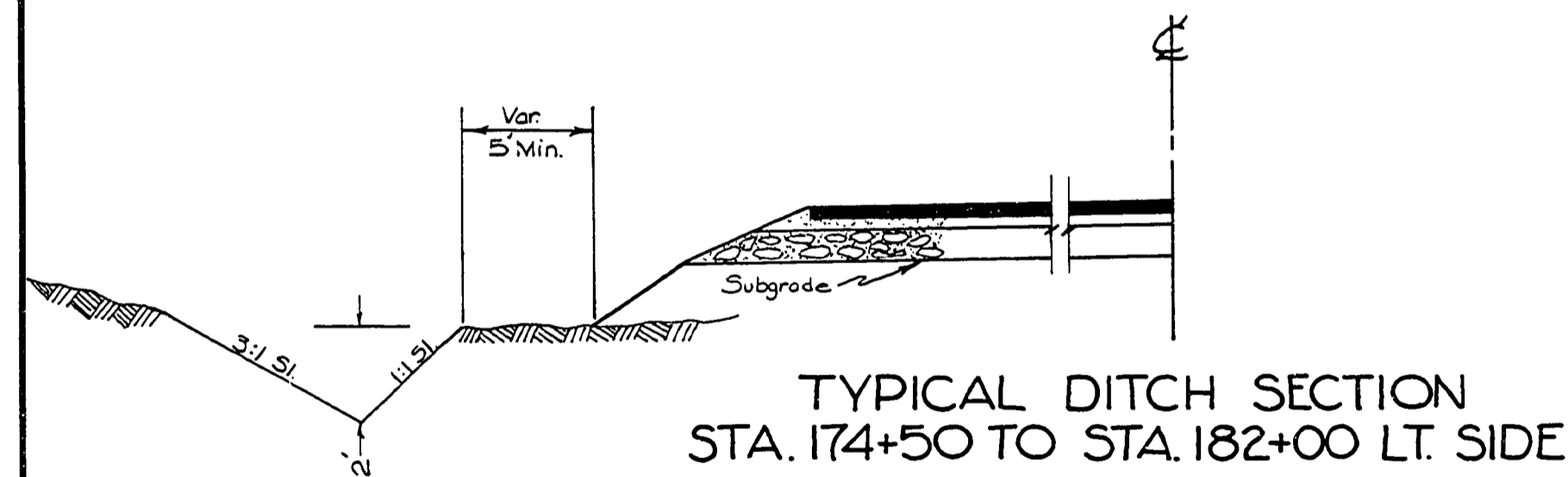
SEPT. 1969



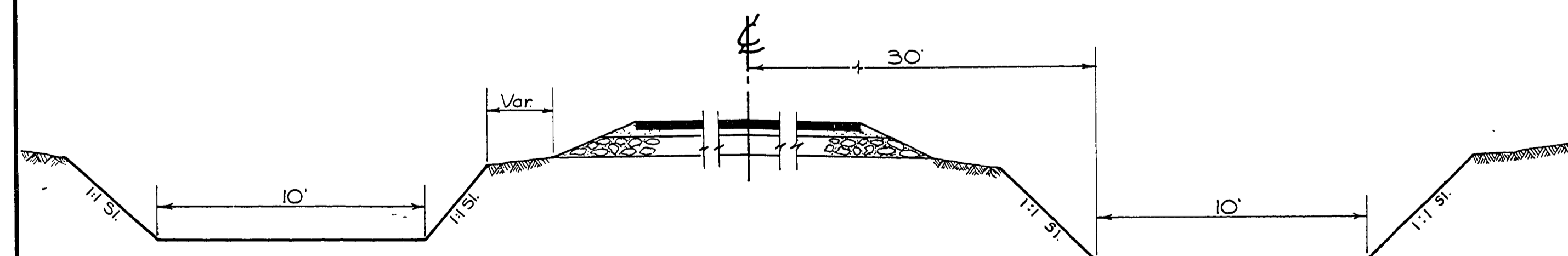
TYPICAL ROADBED SECTION  
 STA. 166+00 TO STA. 312+00



TYPICAL DITCH SECTION  
 STA. 237+50 to STA. 250+25 LT.  
 "NOTE" Use same ditch through any cut sections in this area.




TYPICAL DITCH SECTION  
 STA. 174+50 TO STA. 182+00 LT. SIDE



CHANNEL CHANGE LT.  
 STA. 185+50 TO STA. 189+50  
 STA. 211+00 TO STA. 214+50  
 STA. 219+00 TO STA. 223+00

CHANNEL CHANGE RT.  
 STA. 246+50 TO STA. 250+00




TYPICAL FOR SELECTED FILL  
 STA. 175+50 to STA. 181+50  
 STA. 186+00 to STA. 193+50

INDEX OF DRAWINGS  
 SHEET

- #1 TITLE SHEET & TYPICAL SECS.
- 2 QUANTITY SUMMARY
- 3 PIPE LIST
- 4-8 ROAD PLANS
- 9 GUARD RAIL
- 10 STANDARD SYMBOLS

TOTAL 10 SHEETS



Douglas County Road Dept.  
 ROSEBURG RESTON LOOP #5  
 Date: Sept 1969 Sheet 1 of 10  
 George E. Grubb County Eng.

0342062C