

VICINITY MAP

DOUGLAS COUNTY OREGON

As Constructed


Grading and Surfacing

LOOKINGGLASS HILL SECTION

CO. RD. NO. 5

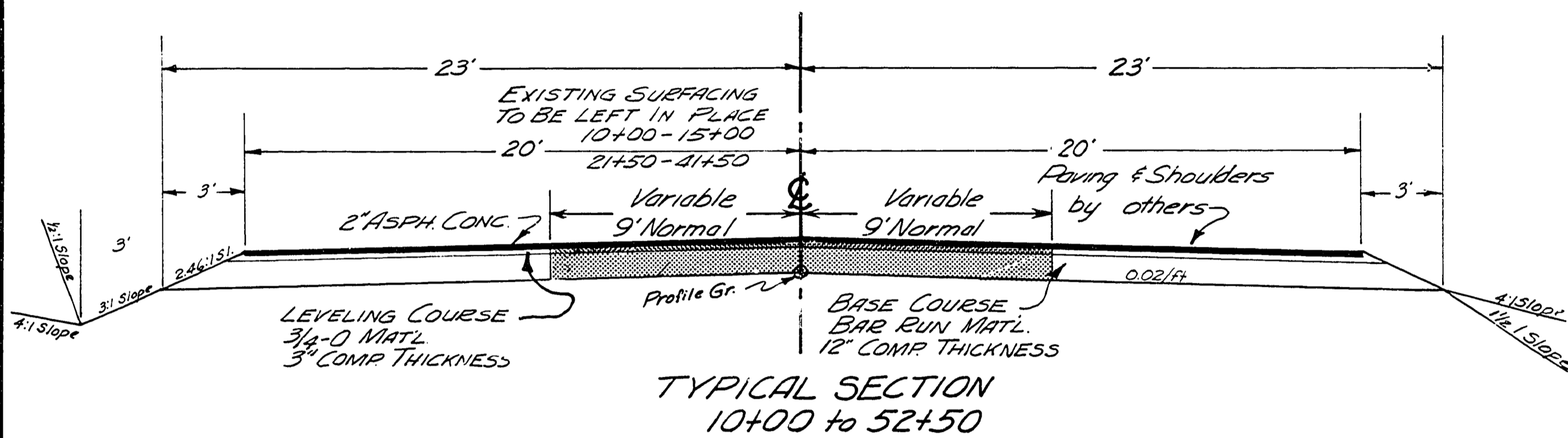
April 1964

Adapted by Resolution of
The County Court this 10TH
day of May 1963

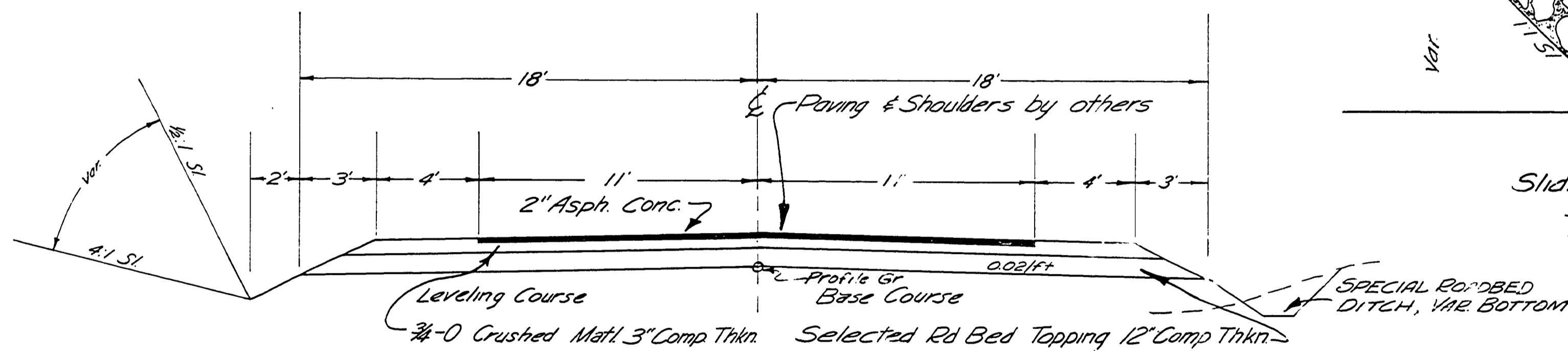


JUDGE
[Signature]
COMMISSIONER
[Signature]
COMMISSIONER

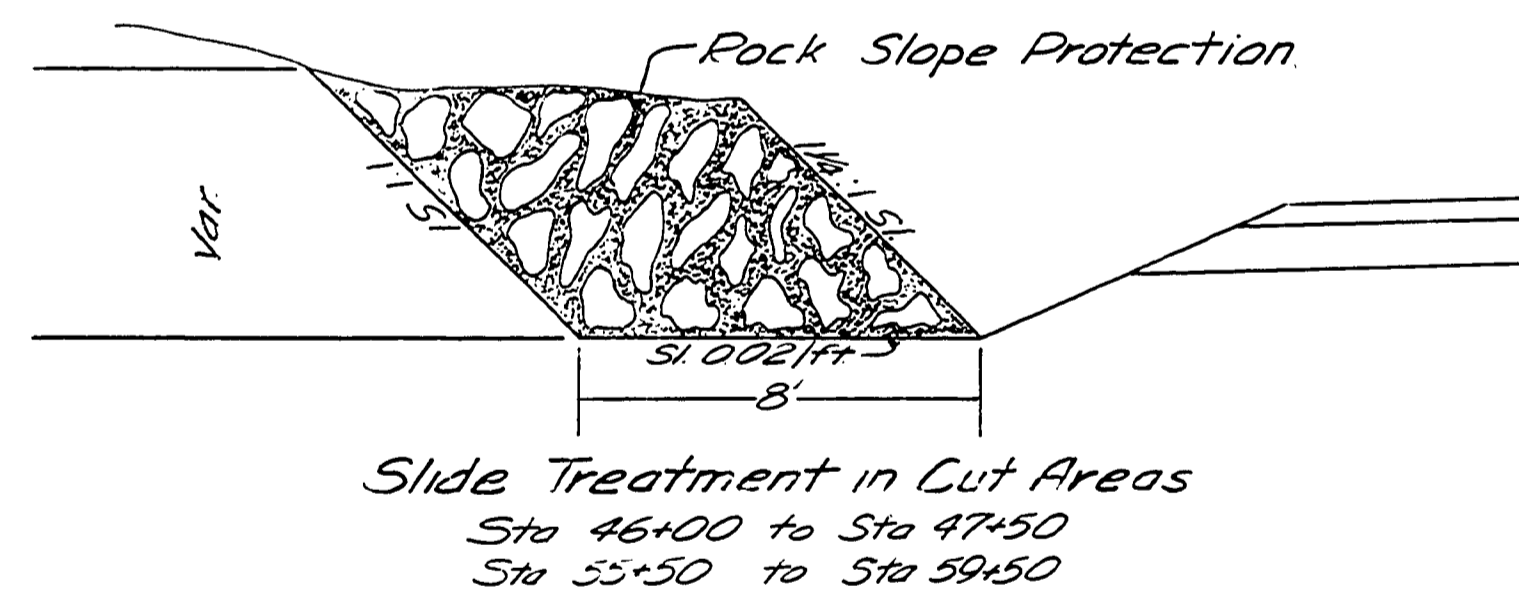
APPROVED *[Signature]* Date 4/11/63
COUNTY ENGINEER



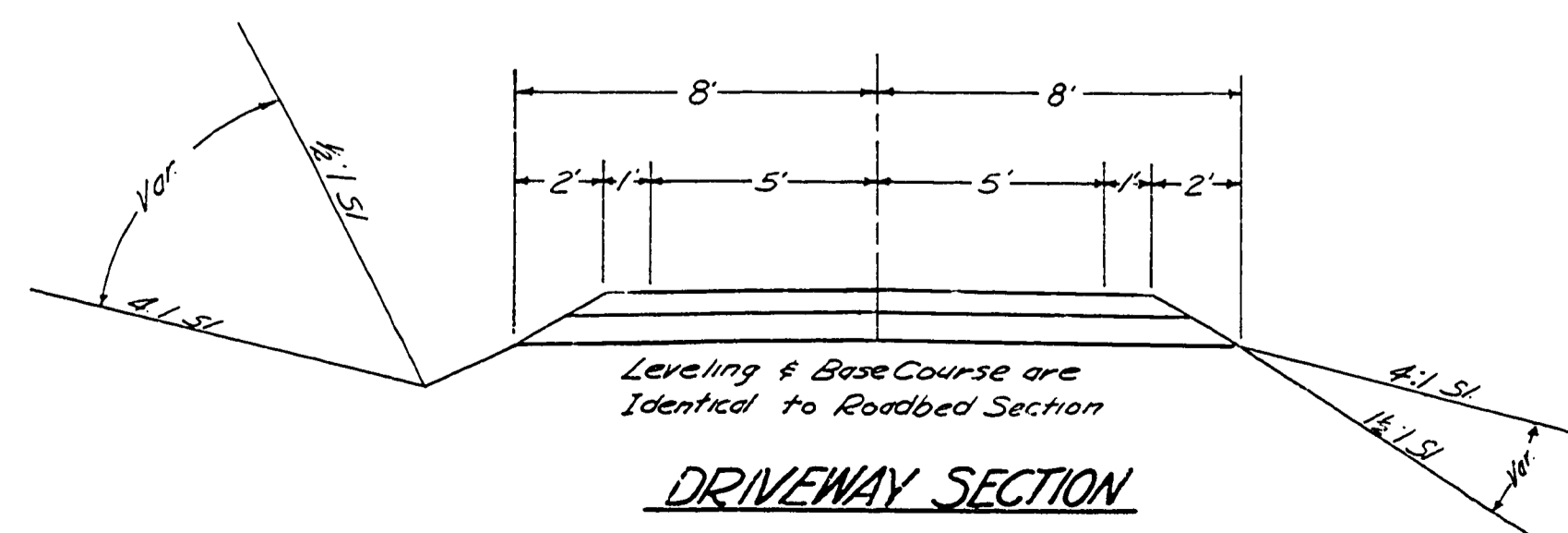
TYPICAL SECTION
10+00 to 52+50



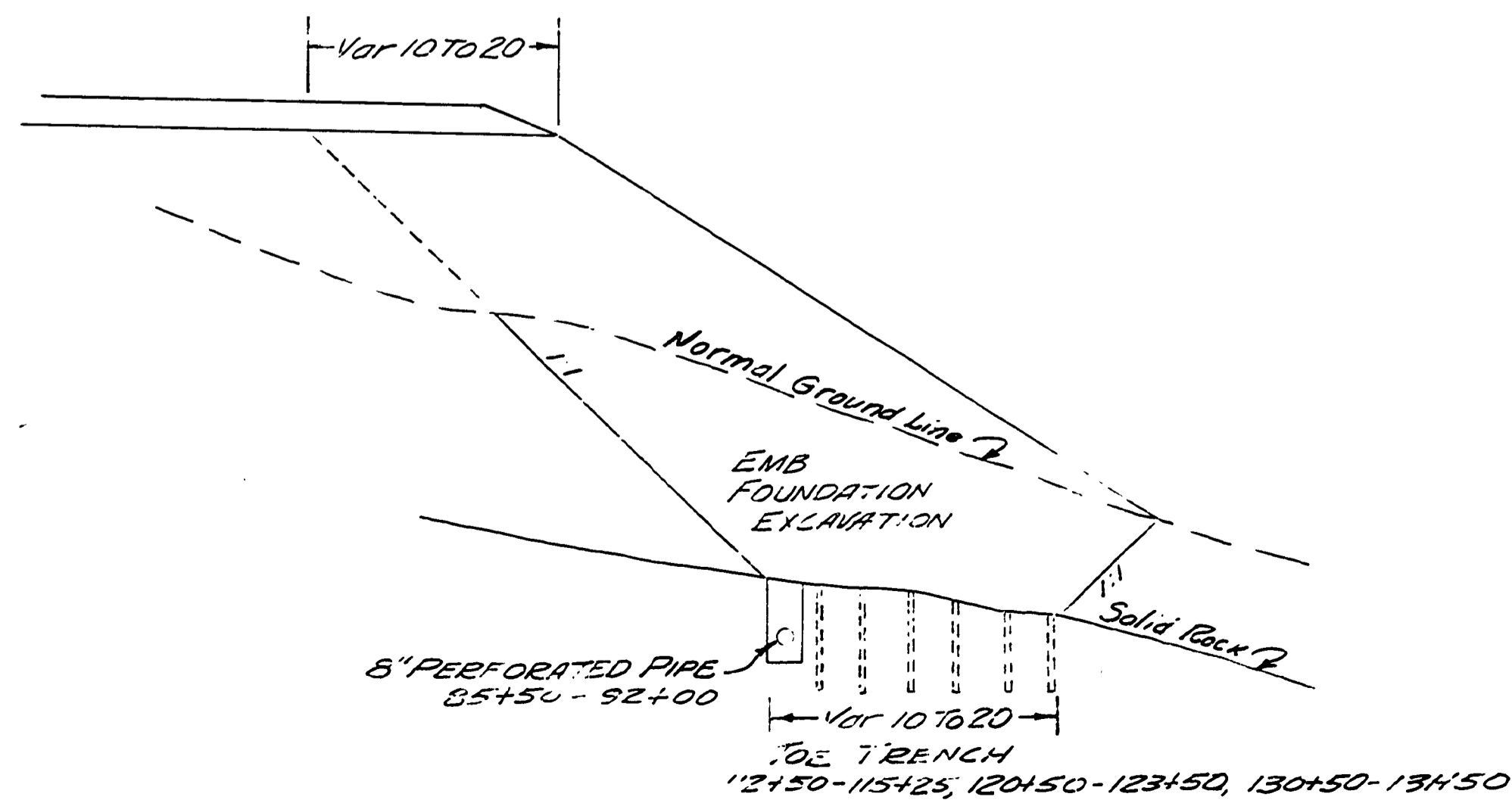
TYPICAL SECTION
52+50 - 172+96



Slide Treatment in Cut Areas
Sta 46+00 to Sta 47+50
Sta 55+50 to Sta 59+50



DRIVEWAY SECTION



FILED
RECEIVED
MAR 14 1964
COUNTY SURVEYOR
DOUGLAS COUNTY, ORE.

0047035C

Plat # 5

April 1964

17