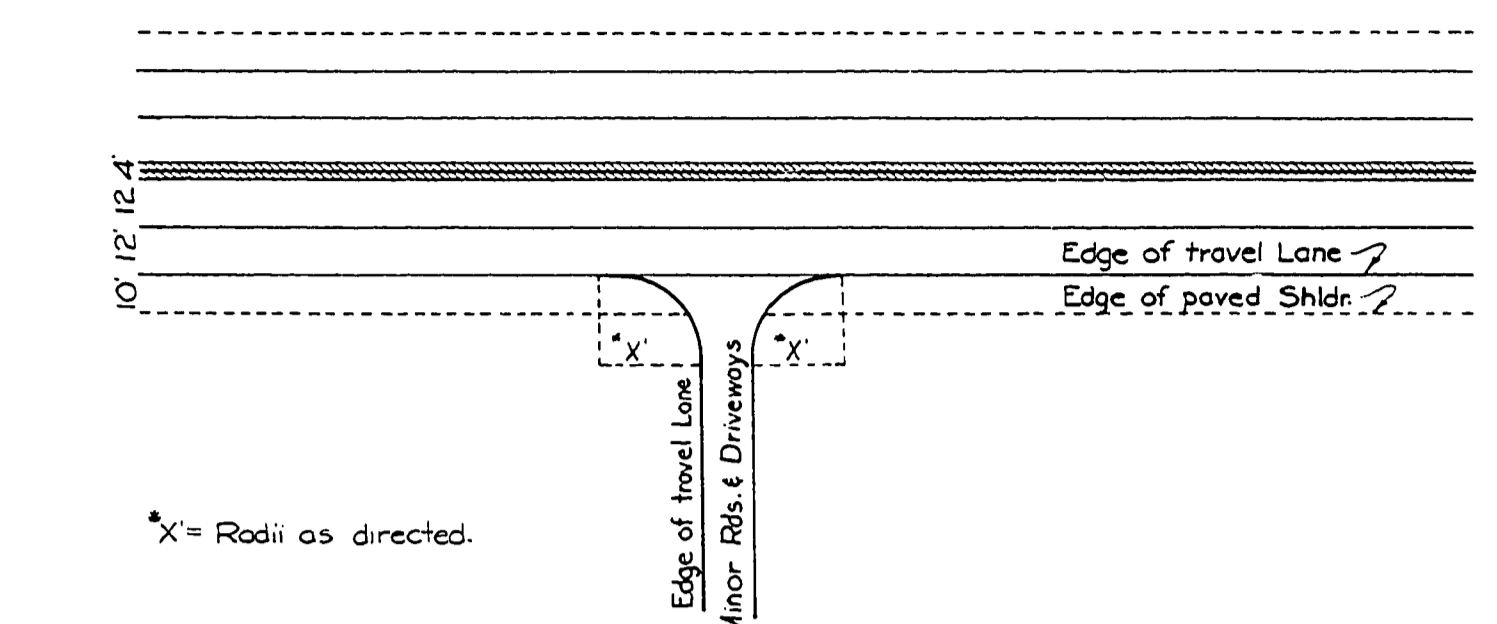
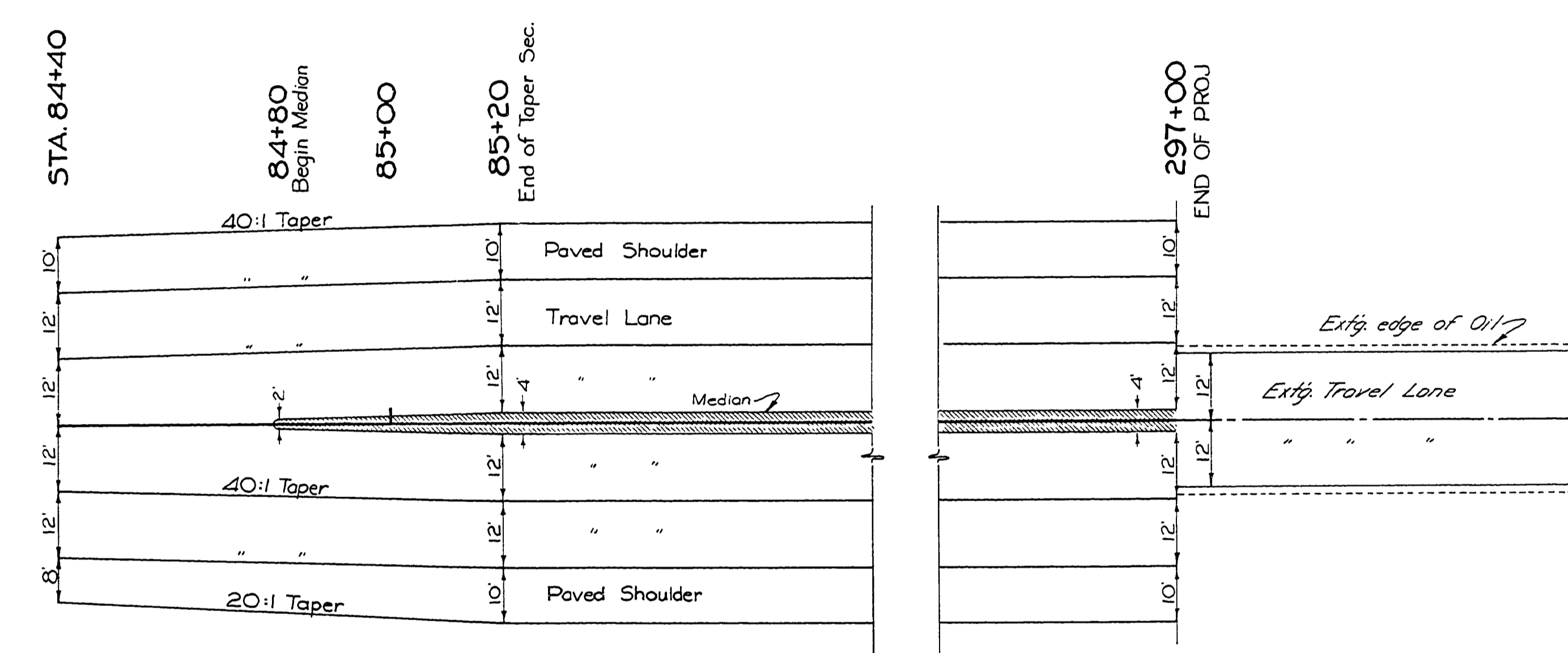


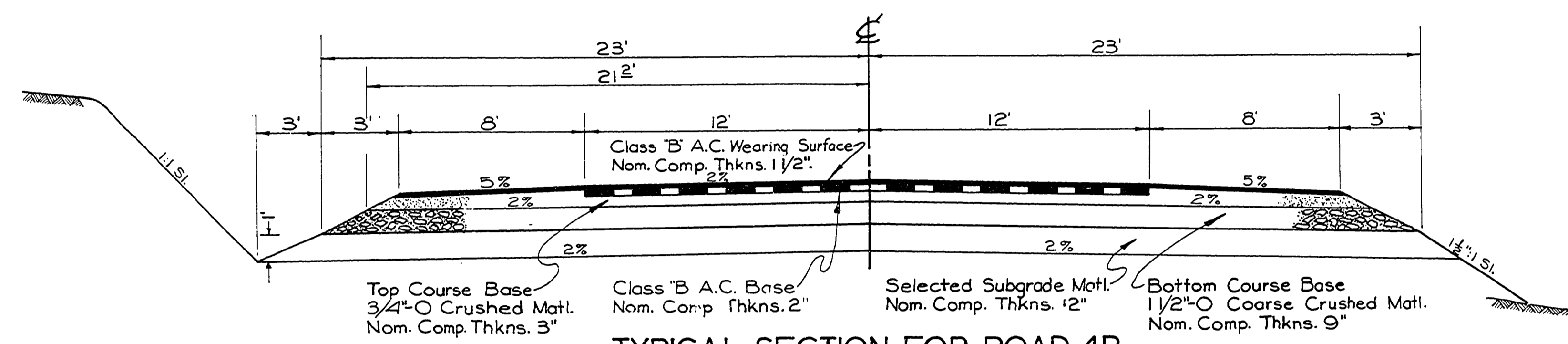
TYPICAL SECTION FOR ROAD 4



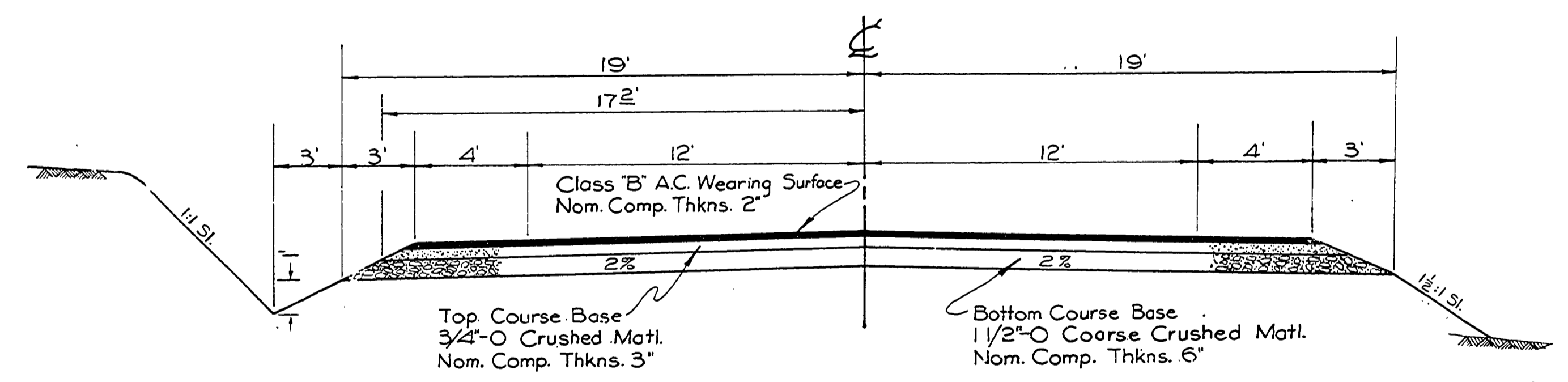
RADIUS PLAN FOR MINOR ROADS & DRIVEWAYS



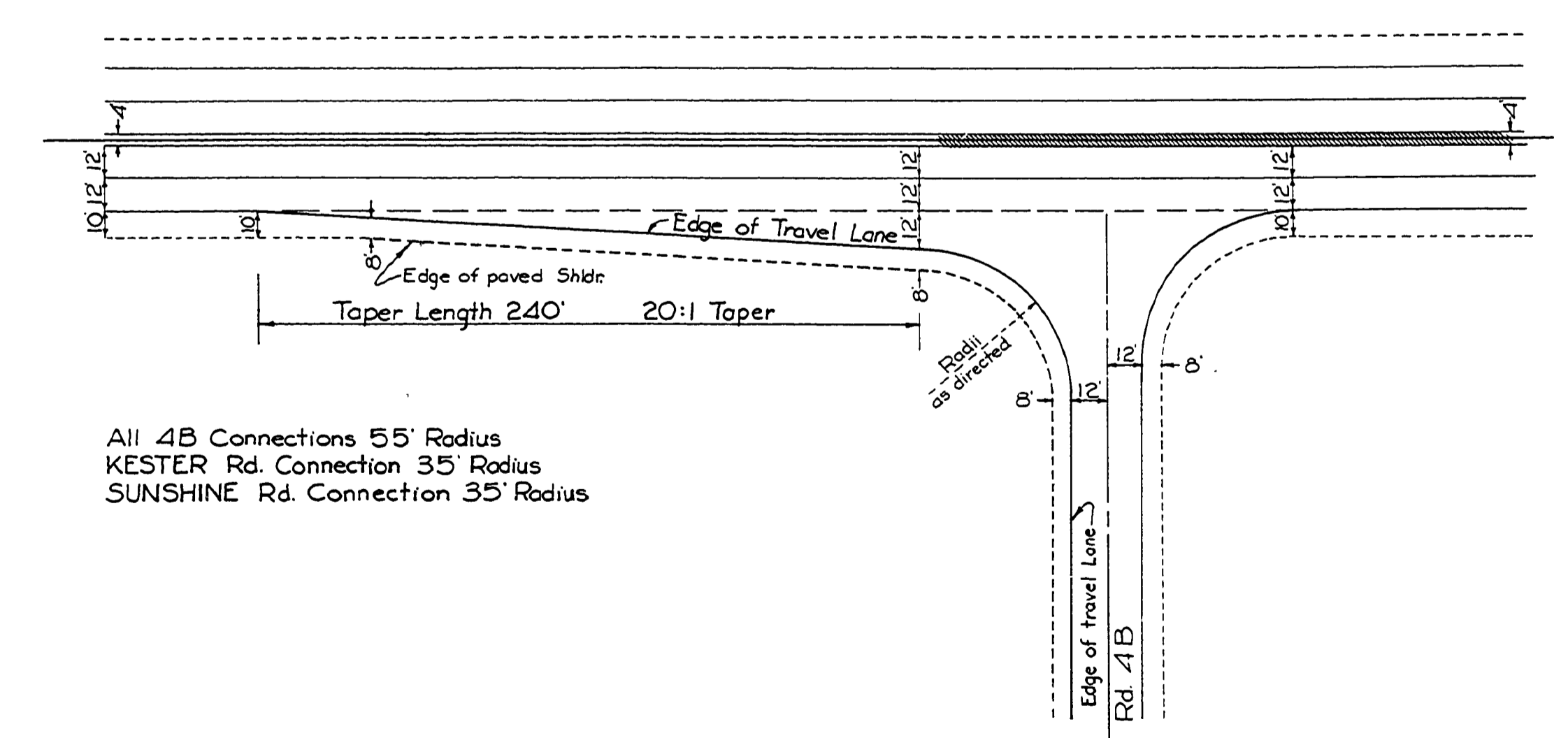
ROAD WIDTHS FOR ROAD 4 STATION 84+40 TO STATION 297+00 END PROJ.



TYPICAL SECTION FOR ROAD 4B STATION 26+0000 TO STATION 82+97.94 E.S.



TYPICAL SECTION KESTER ROAD & SUNSHINE ROAD



DECELERATION LANE ROAD 4

All 4B Connections 55' Radius
 KESTER Rd. Connection 35' Radius
 SUNSHINE Rd. Connection 35' Radius

Not Revisal as Cont
 Douglas County Road Dept.
 NORTH UMPQUA HWY. RD. 4
 Date: April 1969 Sheet 2 of 14
 GEORGE E. GRUBB County Engineer

0000TYPI