

FILED

Date: 7-10-2000 By: JP

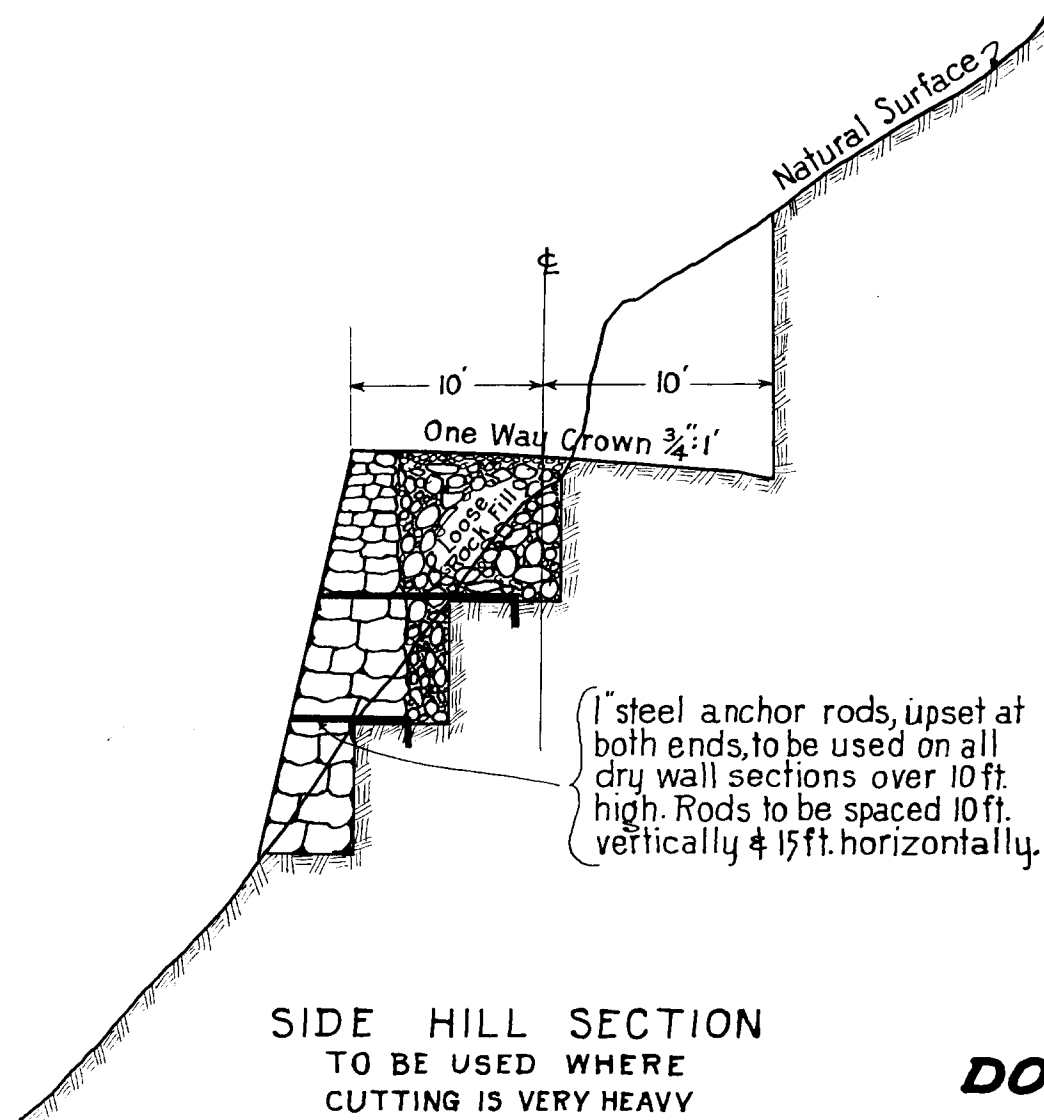
This survey consists of:

Map: ST38-52

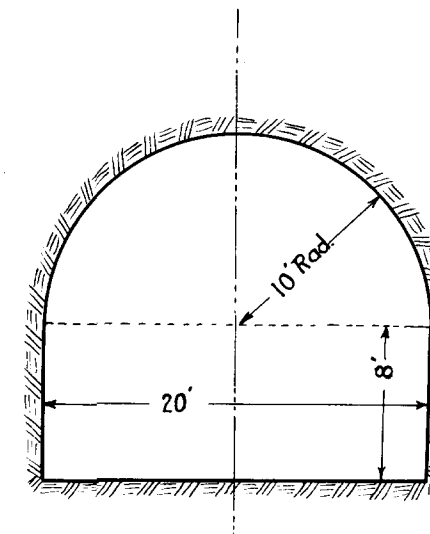
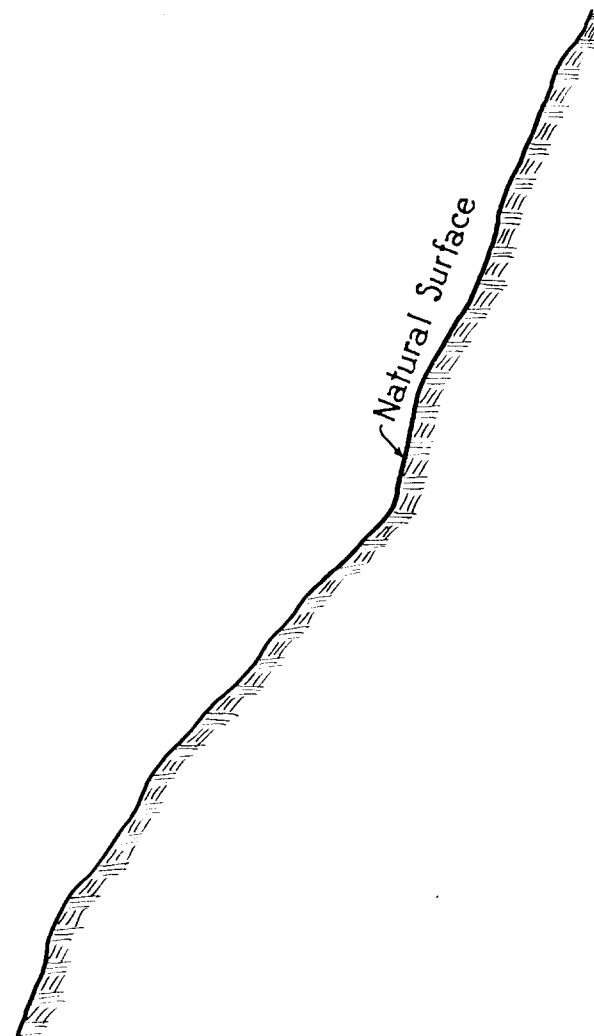
Narrative: \_\_\_\_\_

Corner Rpt: \_\_\_\_\_

DOUGLAS COUNTY  
SURVEYOR



SIDE HILL SECTION  
TO BE USED WHERE  
CUTTING IS VERY HEAVY



TUNNEL SECTION

**DOUGLAS COUNTY HIGHWAY  
IMPROVEMENT  
SPECIAL SECTIONS  
ELKTON-REEDSPORT ROAD**  
OFFICE OF  
**F. C. FREAR**  
COUNTY ROADMASTER  
AUGUST 1922

ST38-52