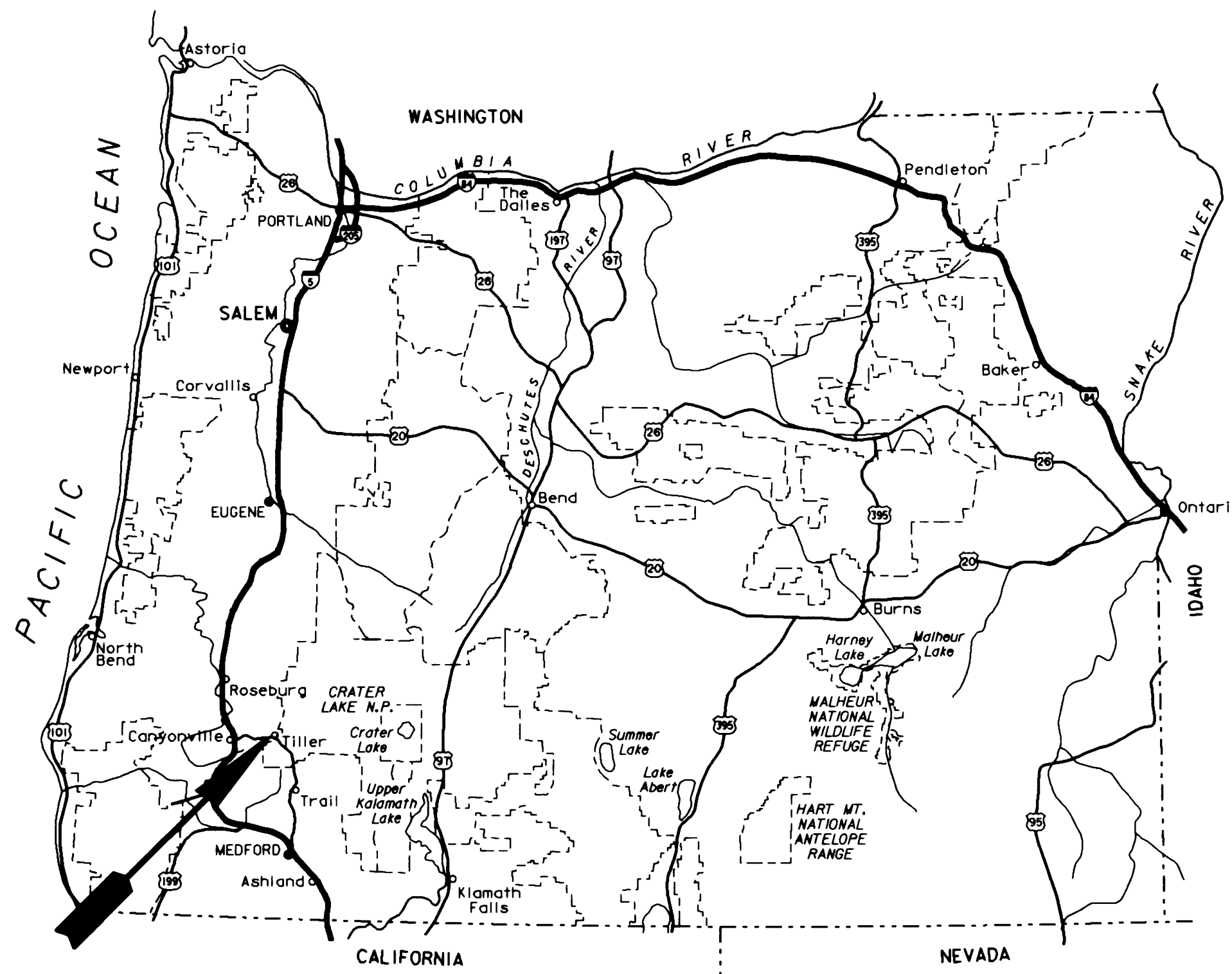



INDEX TO SHEETS	
SHEET NO.	DESCRIPTION
1	TITLE SHEET
2	STANDARD SYMBOLS & ABBREVIATIONS
3	TYPICAL SECTIONS
4-5	RIGHT-OF-WAY VICINITY MAP
6-16	RIGHT-OF-WAY PLANS



# U. S. DEPARTMENT OF TRANSPORTATION FEDERAL HIGHWAY ADMINISTRATION



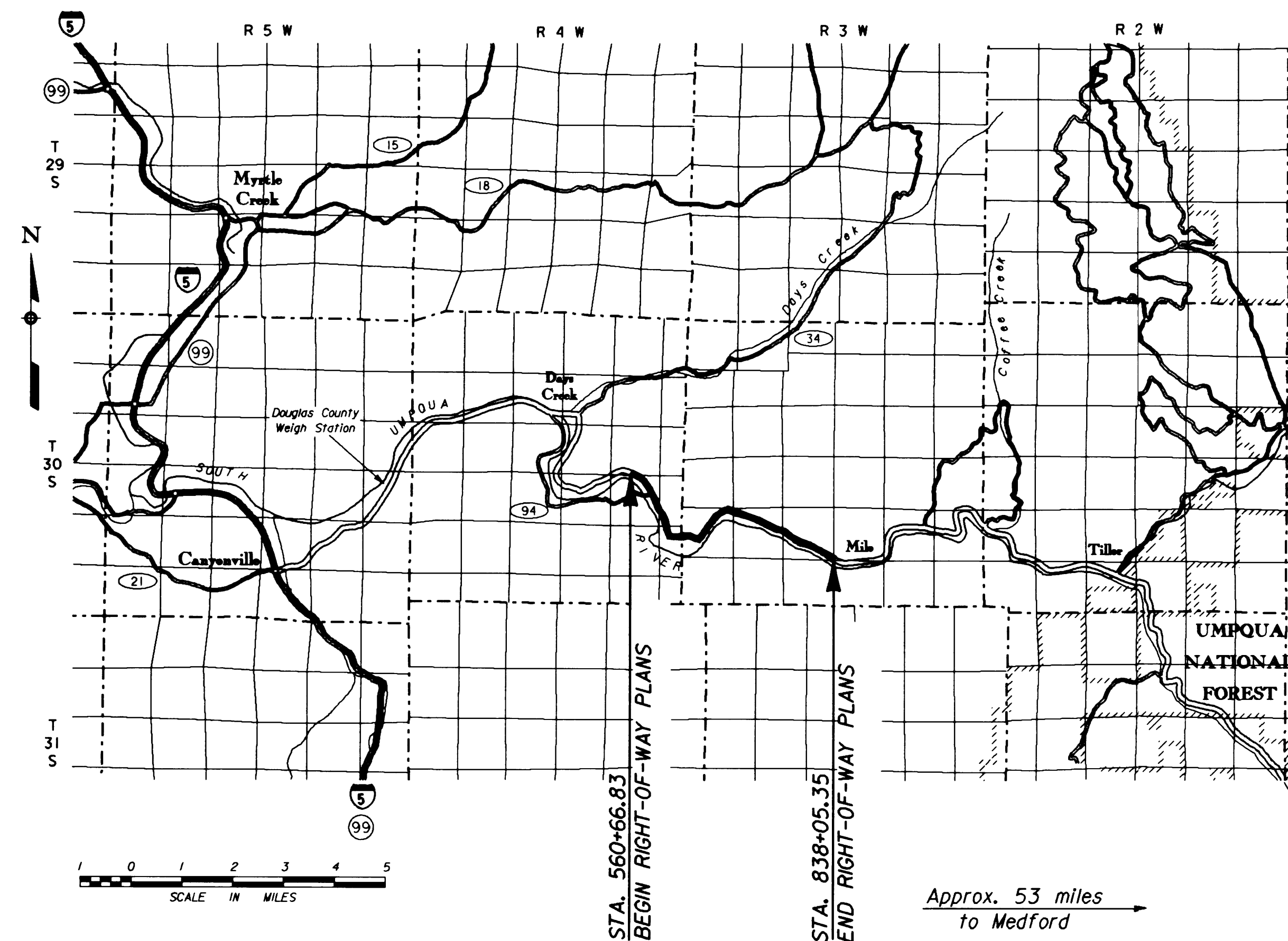
## RIGHT-OF-WAY PLANS FOR PROPOSED OREGON FOREST HIGHWAY PROJECT PFH 16-1(3) CANYONVILLE - TRAIL HIGHWAY

UMPQUA NATIONAL FOREST

DOUGLAS COUNTY

LENGTH 5.976 MILES

By:	Date:
J.W. BROPHY	01/94
Checked:	Approved:
J.W. BROPHY	01/94



PLANS PREPARED BY  
U.S. DEPARTMENT OF TRANSPORTATION  
FEDERAL HIGHWAY ADMINISTRATION  
WESTERN FEDERAL LANDS HIGHWAY DIVISION  
VANCOUVER, WASHINGTON  
MARCH, 1994