

2021-0016 B

LAND PARTITION
LOCATED IN THE SOUTHWEST QUARTER OF SECTION 17 AND
THE NORTHWEST QUARTER OF SECTION 20,
TOWNSHIP 26 SOUTH, RANGE 2 EAST,
WILLAMETTE MERIDIAN, DOUGLAS COUNTY, OREGON
MARCH 16, 2021

APPROVALS

[Signature] 4/19/2021
DOUGLAS COUNTY PLANNING DIRECTOR DATE


[Signature] 4/19/2021
DOUGLAS COUNTY SURVEYOR DATE

I HEREBY CERTIFY THAT ALL TAXES AND SPECIAL ASSESSMENTS OR OTHER CHARGES REQUIRED BY LAW HAVE BEEN PAID.

[Signature] 4-19-21
DOUGLAS COUNTY TAX COLLECTOR DATE

FILED THIS 19th DAY OF April, 2021, 11:39 O'CLOCK (AM) PM

[Signature] 4/19/21
DOUGLAS COUNTY CLERK DATE



DECLARATION

KNOW ALL PEOPLE BY THESE PRESENTS THAT SHERRY ELLEN BRIGHT AND CHARLES V. BRIGHT ARE THE OWNERS OF THE LAND REPRESENTED HEREON AND MORE PARTICULARLY DESCRIBED HEREIN AND HAVE CAUSED THIS PARTITION PLAT TO BE PREPARED AND THE PROPERTY PARTITIONED INTO TWO PARCELS IN ACCORDANCE WITH THE PROVISIONS OF CHAPTER 92 OF THE OREGON REVISED STATUTES.

[Signature] 3/16/2021
SHERRY ELLEN BRIGHT DATE

[Signature] 3-16-2021
CHARLES V. BRIGHT DATE

ACKNOWLEDGMENT

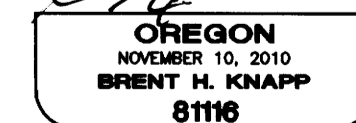

STATE OF OREGON }
COUNTY OF DOUGLAS }ss.

KNOW ALL PEOPLE BY THESE PRESENTS, ON THIS 16th DAY OF March, 2021, BEFORE ME A NOTARY PUBLIC IN AND FOR SAID STATE AND COUNTY, PERSONALLY APPEARED SHERRY ELLEN BRIGHT AND CHARLES V. BRIGHT WHO DID SAY THAT THEY ARE THE IDENTICAL PERSONS NAMED IN THE FOREGOING INSTRUMENT AND THAT HE EXECUTED SAID INSTRUMENT FREELY AND VOLUNTARILY.


[Signature]
ELAINE ESTHER BERG, NOTARY PUBLIC - OREGON
COMMISSION NO.: 972256
MY COMMISSION EXPIRES: MARCH 12, 2022

SHEET 2 OF 2
JOB NO. 2973-01

SURVEYED FOR:
CHARLIE BRIGHT
102 HAPPY CREEK LANE
IDLEYLD PARK, OR 97447



EXPIRES: 6/30/2021



809 SE Pine Street
Roseburg, Oregon 97470
PHONE (541) 673-0166
FAX (541) 440-9392
iemail@ieengineering.com

2021-0016 B