

**APPROVALS:**

*Ann K. Cubie* 100609  
 CITY ADMINISTRATOR DATE

*Russell Wear* 10-7-09  
 DOUGLAS COUNTY SURVEYOR DATE

**DECLARATION:**

KNOW ALL PEOPLE BY THESE PRESENTS THAT **PHILIP L. JOHNSON**, IS THE OWNER OF THE LAND REPRESENTED HEREON AND MORE PARTICULARLY DESCRIBED HEREIN AND HAS CAUSED THE SAME TO BE PLATTED INTO PARCELS TOGETHER WITH EASEMENTS AS SHOWN.


*Philip L. Johnson* 9/23/09  
 PHILIP L. JOHNSON DATE

I HEREBY CERTIFY THAT ALL TAXES AND SPECIAL ASSESSMENTS OR OTHER CHARGES REQUIRED BY LAW HAVE BEEN PAID.

*Sandra K. Correll* 10/7/09  
 DOUGLAS COUNTY TAX COLLECTOR DATE

FILED THIS 8<sup>th</sup> DAY OF OCTOBER, 2009, 8:49 O'CLOCK AM AM/PM

*Barbara E. Nielsen* 10/9/09  
 DOUGLAS COUNTY CLERK *by Sheron Page, Deputy* DATE



**ACKNOWLEDGMENT:**

STATE OF OREGON  
COUNTY OF DOUGLAS

KNOW ALL PEOPLE BY THESE PRESENTS, ON THIS 23 DAY OF Sept., 2009, BEFORE ME A NOTARY PUBLIC IN AND FOR SAID STATE AND COUNTY, PERSONALLY APPEARED PHILIP L. JOHNSON, WHO DID SAY THAT HE IS THE IDENTICAL PERSON NAMED IN THE FOREGOING INSTRUMENT AND THAT HE EXECUTED SAID INSTRUMENT FREELY AND VOLUNTARILY.



PRINTED NAME: Nancy A. Winchell

COMMISSION #: 397654

MY COMMISSION EXPIRES: Oct. 20, 2009

SIGNATURE: *Nancy A. Winchell*  
Notary Public - Oregon

PLANNING DEPT. FILE NO. 09- MC006

<b>LAND PARTITION</b>		REGISTERED PROFESSIONAL LAND SURVEYOR   OREGON JANUARY 12, 1999 F. NEIL HIBBS 52989		
LYING IN THE NE1/4 AND SE 1/4 OF SEC. 22, T29S, R5W, WILLAMETTE MERIDIAN, DOUGLAS COUNTY, OREGON				
CLIENT: PHIL JOHNSON 2230 W. HARVARD AVE. ROSEBURG, OREGON 97471	SURVEYOR:  <b>LAND SURVEYING, INC.</b> 4739 LOOKINGGLASS ROAD ROSEBURG, OREGON 97470 phone (541) 957-9303 fax (541) 957-9306 email: neilhibbs@wildblue.net	6/30/2011		
DWG. SCALE: NONE	JOB #: 0965-01		DWG. BY: FLB	PAGE: 2 OF 2