COUNTY SURVEYORS FILE DATA
DO NOT REMOVE FROM OFFICE

DOUGLAS COUNTY OFFICIAL RECORDS
BARBARA E. NIELSEN, COUNTY CLERK 2009-004457
NO FEE
00239324200900044570020029
03/03/2009 01:28:37 PM
PLAT-PAR Cnt=1 Stn=1 RECEIPTCOUNTER
This is a no fee document

2009-0009 A

LEGEND:

- ◙ SET 5/8" x 30" IRON ROD w/CAP MARKED "I.E. ENGINEERING" UNLESS OTHERWISE NOTED
- ○ FOUND 5/8" IRON ROD UNLESS OTHERWISE NOTED
- △ CALCULATED POSITION
- ( ) R1 RECORD AS PER PP 2007-21

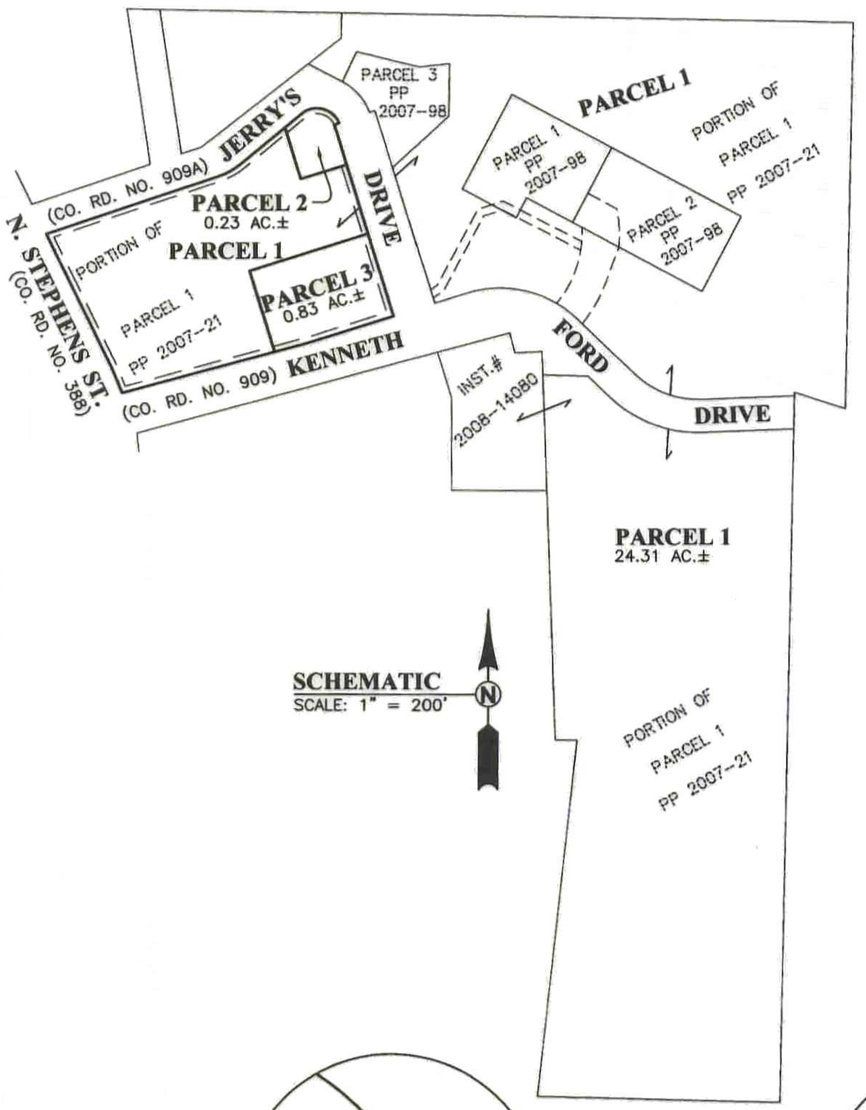

SCHEMATIC
SCALE: 1" = 200'

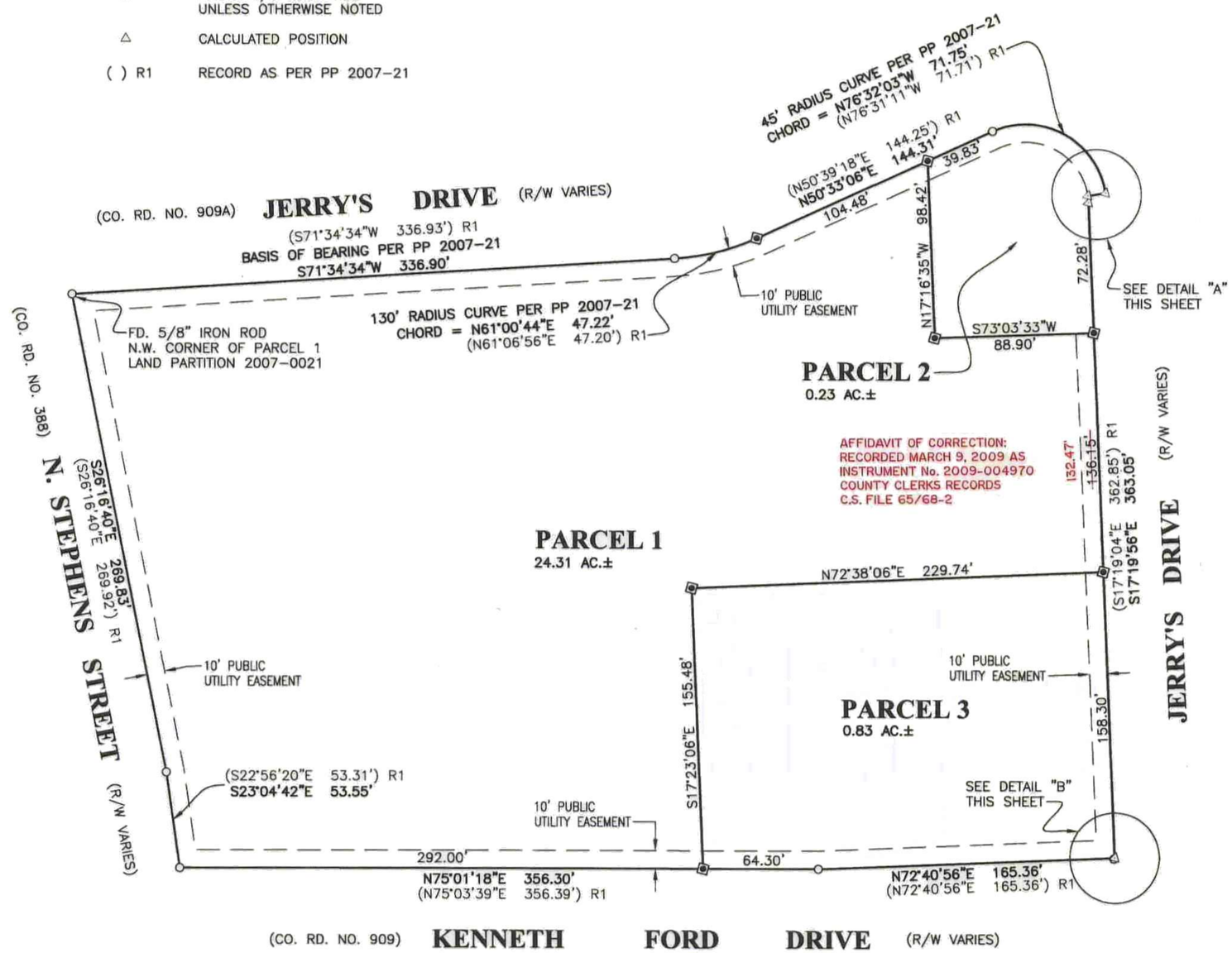

0' 25 50 100
SCALE: 1" = 50'

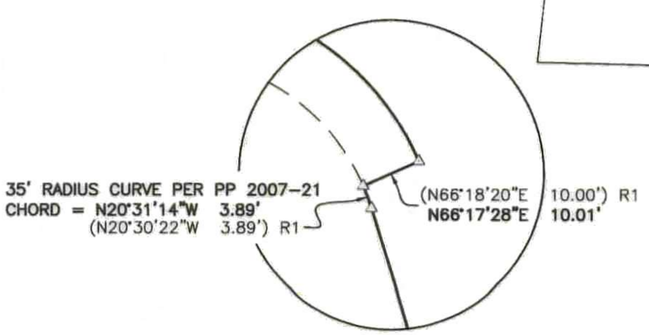

DETAIL "A"
(NOT TO SCALE)

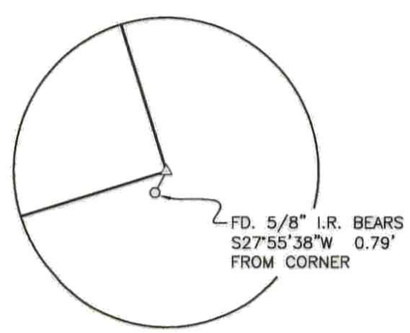

DETAIL "B"
(NOT TO SCALE)

REGISTERED PROFESSIONAL LAND SURVEYOR
OREGON JULY 14, 1978 RONALD A. QUIMBY 1654
EXPIRES: 12/31/2010

LAND PARTITION

LYING IN THE S.E. QUARTER OF SECTION 36, TOWNSHIP 26 SOUTH, RANGE 6 WEST, WILLAMETTE MERIDIAN, DOUGLAS COUNTY, OREGON

SURVEYED FOR:
DOUGLAS COUNTY PUBLIC WORKS
D.C. COURTHOUSE, ROOM 304
ROSEBURG, OR. 97470

SURVEYED BY:
i.e. ENGINEERING
809 SE Pine Street
Roseburg, Oregon 97470
PHONE (541) 673-0166
FAX (541) 440-9392
iemail@ieengineering.com

SCALE: AS NOTED	JOB NO: 125-19	DWG. BY: DAF	
	DATE: JAN., 2009	PM: RAQ	PAGE: 1 OF 2

2009-0009 A