

BL. 1,
LAND PARTITION OF LOT 4, FAIRACRES SUBD.
IN THE N.E. 1/4 OF SEC. 36, T. 26 S., R. 6 W. W. M.

PARTITIONER - MARTHA BRYANT
207 N.E. FAIRACRES LN.
ROSEBURG, OR.
SURVEYED BY BRUCE ROGERS June, 1994
443 W. UMPQUA
ROSEBURG, OR.

WATER - Roseburg Water SEWER - RUSA
ZONING - R1 COMP. PLAN - M.D.R.
PLANNER'S FILE - 9A-133 WATER RIGHTS - NONE

SURVEYOR'S CERTIFICATE

I, Bruce R. Rogers, certify that I have surveyed and marked with proper monuments, the land shown herein: described as Lot 4, Fairacres Subdivision, Douglas County, OR.

Bruce R. Rogers

DECLARATIONS

I, Arnold W. Bryant and I, Martha G. Bryant, depose and say that we are part owners of the land depicted on this plat and that we have caused it to be divided as shown.

Arnold W. Bryant

Martha G. Bryant



Signed and sworn to before me this 16th day of June 1995, 1994

Kristine J. Keizer
Notary Public
My Commission Expires 9-29-95

I, W.E. Sparks, and I, D.L. Sparks, depose and say that we are part owners of the land depicted on this plat and that we have caused it to be divided as shown

W.E. Sparks by [Signature] POA
D.L. Sparks by [Signature] POA

Signed and sworn to before me this 11th day of October, 1994.

Cindy R. Strahl
Notary Public
My Commission Expires 9-26-97

APPROVALS
Keith L. Cubic
Planning

JUNE 16, 1995

Janet R. Sundeen
County Surveyor

6/26/95

DECLARATIONS

I, Hugh F. Miller, and I, Florene Miller, depose and say that we are part owners of the land depicted on this plat and that we have caused it to be divided as shown.

Hugh F. Miller

Florene Miller

Signed and sworn to before me this 4th day of Nov., 1994

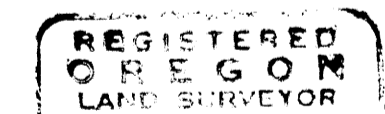

Kristine J. Keizer
Notary Public
My Commission Expires 9-29-95

I, Rocky L. Trent, depose and say that I am part owner of the land depicted on this plat and that I have caused it to be divided as shown

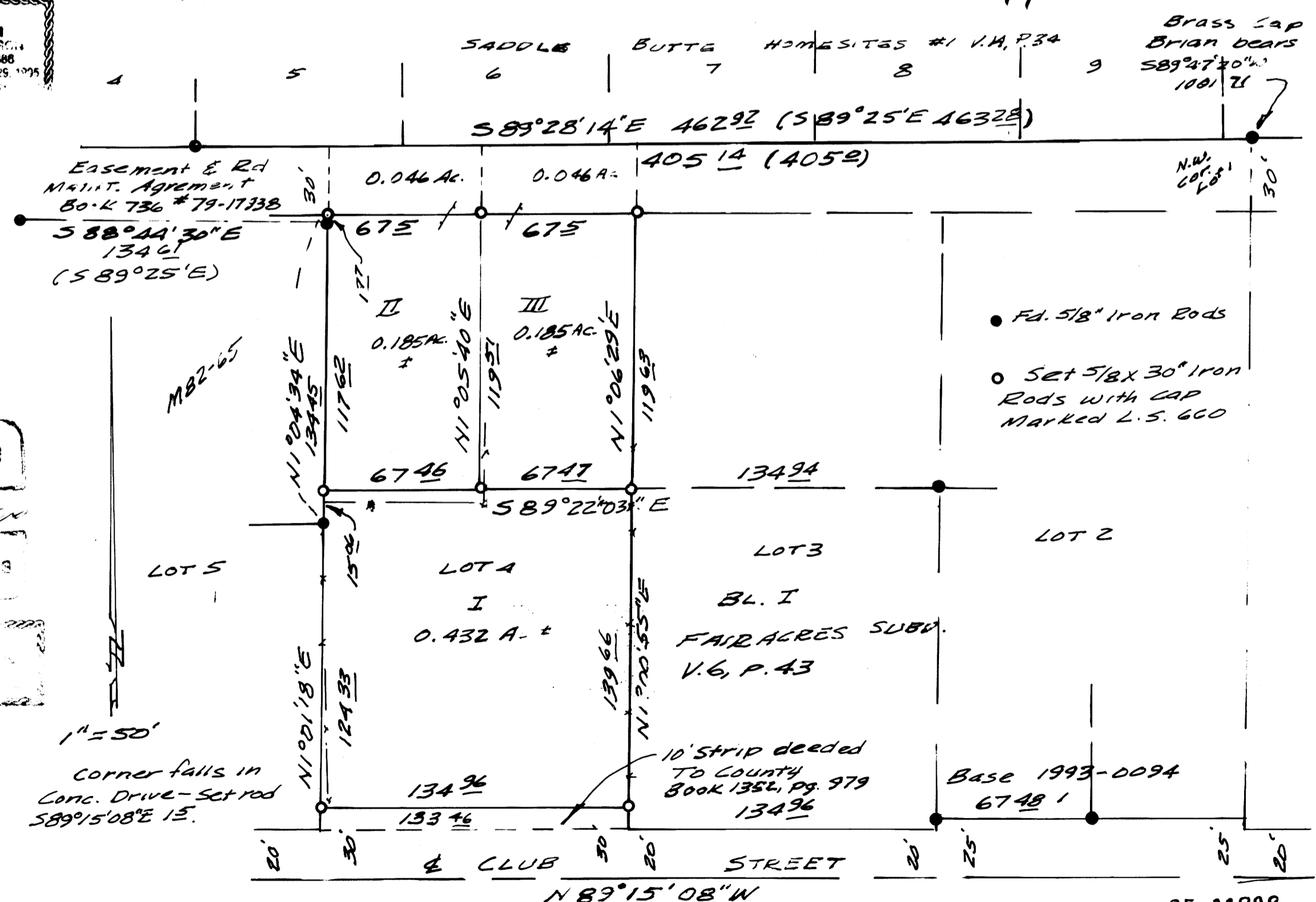
Rocky L. Trent

Signed and sworn to before me this day of 6-15-95, 1994.

Kristine J. Keizer
Notary Public
My Commission Expires 9-29-95



Bruce R. Rogers
Registered Oregon Land Surveyor
July 10, 1991
Exp. 12/31/96



FILED June 27, 1995 8:35 A.M.

STATE OF OREGON)
COUNTY OF DOUGLAS)
I, GAY FIELDS, COUNTY CLERK AND RECORDER OF
CONVEYANCES, DO HEREBY CERTIFY THAT THIS
INSTRUMENT WAS RECORDED

IN THE OFFICIAL RECORDS OF DOUGLAS COUNTY
BY Nancy R. Davenport
DEPUTY

FEE PP

Brass Cap
Brian Dears
SB9°47'40\"/>

95-11888

COUNTY SURVEYORS FILE DATA
DO NOT REMOVE FROM OFFICE